

---

# FLIGHT PLAN & SITE SURVEY

---

K 356-4996 SUN CITY PROP BUSTERS- ESTEVAN  
SHOPPERS MALL

July 10, 2026



**IMPORTANT NOTICE**

Please ensure you have received all required authorizations prior to flight. This Site Survey was created using RPAS Wilco. The user accepts all responsibility for the accuracy of the information.

Terms & Conditions: [rpaswilco.com/#tnc](https://rpaswilco.com/#tnc)

# Mission Information

K 356-4996 SUN CITY PROP BUSTERS- ESTEVAN SHOPPERS MALL

## FLIGHT DETAILS

|                    |                               |
|--------------------|-------------------------------|
| Reference No:      | <b>MAAC-356-4996</b>          |
| Project Name:      | <b>SUN CITY PROP BUSTERS</b>  |
| Pilot Name:        | <b>MAAC</b>                   |
| Pilot Certificate: |                               |
| Mission Type:      | <b>VLOS</b>                   |
| Flight Start:      | <b>July 10, 2026 10:54 AM</b> |
| Flight End:        | <b>July 10, 2026 11:54 AM</b> |

## LOCATION DETAILS

|                    |                                       |
|--------------------|---------------------------------------|
| Flight Address:    | <b>ESTEVAN SHOPPERS MALL</b>          |
| Latitude:          | <b>49° 8' 46.90" N ( 49.146 )</b>     |
| Longitude:         | <b>102° 58' 36.50" W ( -102.977 )</b> |
| Field Elevation:   | <b>1864 ft MSL</b>                    |
| Altitude / Radius: | <b>400 ft / 926 m ( 0.5 nm )</b>      |
| Classification:    | <b>CERT</b>                           |
| FIR / Contact:     | <b>CZWG / 204-983-8338</b>            |

### NOTES

Your flight is within 3NM of a certified aerodrome or 1NM of a certified heliport.  
Please comply with Transport Canada established procedure as found in TC AIM RPA 3.4.5. (CARs 901.73)

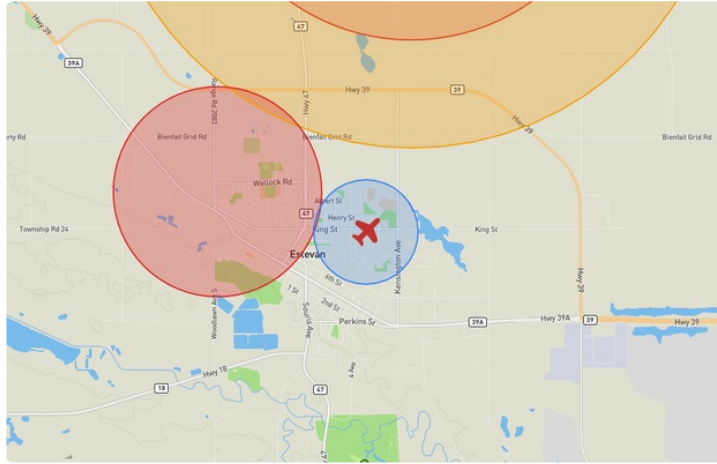
## REPORT CONTENTS

Site Survey • Obstacles (if available) • Nearby Aerodromes • Canadian Aviation Regulations • GFA • Aerodrome Supplements • METAR & TAF • NOTAMS • CFS





# Flight Map & MODEL Details

MISSION LOCATION SURVEY

## FLIGHT AREA MAP



## MISSION LOCATION DETAILS

| ROLE  | LATITUDE                  | LONGITUDE                     |
|---|---------------------------|-------------------------------|
|  MODEL        | 49° 8' 46.90" N<br>49.146 | 102° 58' 36.50" W<br>-102.977 |
|  Pilot        |                           |                               |
|  Payload Op. |                           |                               |
|  Observer   |                           |                               |

# Airspace Classification

MISSION LOCATION SURVEY

## AIRSPACE MAP



## OVERLYING AIRSPACES

No Airspace Info Available

## NEAREST AERODROMES & DISTANCE FROM OPERATION

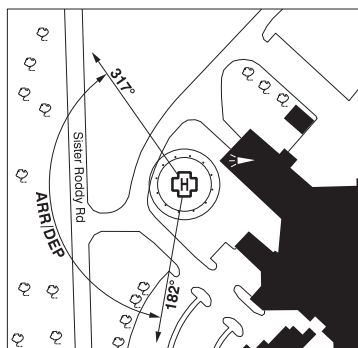
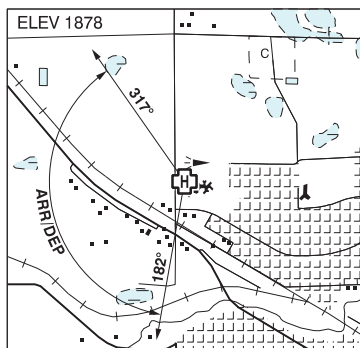
|  |             |                |          |         |   |
|--|-------------|----------------|----------|---------|---|
| ESTEVAN (ST. JOSEPHS HOSP) (CSJ3 - HELIPORT - Cert)  | Lat: 49.153 | Long: -103.013 | 2.731KM  | 1.475NM | W |
| <b>Operator:</b> SUN COUNTRY HEALTH REGION: PHONE: 306-637-2400, POST: 1176 NICHOLSON ROAD, ESTEVAN S4A 0H3 <b>FIR Contact:</b> 204-983-8338 |             |                |          |         |   |
| ESTEVAN REGIONAL (CYEN - AERODROME - Reg)  | Lat: 49.21  | Long: -102.966 | 7.124KM  | 3.847NM | N |
| <b>Operator:</b> CITY: PHONE: 306-634-8668, POST: UNKNOWN <b>FIR Contact:</b> 204-983-8338   |             |                |          |         |   |
| ESTEVAN (BLUE SKY) (CBS2 - AERODROME - Reg)  | Lat: 49.294 | Long: -103.021 | 16.709KM | 9.022NM | N |
| <b>Operator:</b> BLUE SKY AIR: FAX: 306-634-9390, PHONE: 306-634-9333, POST: UNKNOWN <b>FIR Contact:</b> 204-983-8338                        |             |                |          |         |   |

## SASKATCHEWAN

## AERODROME / FACILITY DIRECTORY

## ESTEVAN (ST. JOSEPH'S HOSP) SK (Heli)

CSJ3



|                  |   |
|------------------|---|
| <b>REF</b>       | N49 09 11 W103 00 47 Adj NW 8°E (2014) UTC-6 Elev 1878' A5006                                     |
| <b>OPR</b>       | Sun Country Health Region 306-637-2400 Cert PPR   |
| <b>PF</b>        | A-1 B-4 C-2,3,5,6   |
| <b>FLT PLN</b>   |   |
| <b>FIC</b>       | Edmonton 866-WXBRIEF (Toll free within Canada) or 866-541-4102 (Toll free within Canada & USA)    |
| <b>HELI DATA</b> | FATO 86' dia GRASS/CONC TLOF 39' dia CONC Safety Area 115' dia<br>Max heli overall length 57.4'   |
| <b>RCR</b>       | Opr   |
| <b>LIGHTING</b>  | RW(LO)  |
| <b>COMM</b>      |   |
| <b>ATF</b>       | UNICOM ltd hrs O/T tfc 123.0 5NM 5000 ASL centred on Estevan A/D 3.8NM NE                         |
| <b>PRO</b>       | Arr/dep 182° to 317° fr heli, slope 16% (H2), day/night (CAR 602.96).                             |
| <b>CAUTION</b>   | Marked and lgtd P-Line 400' NW heli. Lgtd vents on hosp roof. Marked lamp posts and trees S heli. |

## SASKATCHEWAN

## AERODROME / FACILITY DIRECTORY

## ESTEVAN REGIONAL SK

CYEN

|                 |  |  |
|-----------------|--|--|
| <b>REF</b>      | N49 12 37 W102 57 57 3N 8°E (2013)<br>UTC-6 Elev 1904' A5006 LO2 HI4<br>CAP  |  |
| <b>OPR</b>      | City 306-634-8668 Reg  |  |
| <b>PF</b>       | B-1 C-2,3,4,5,6  |  |
| <b>CUST</b>     | AOE/CAN  |  |
| <b>FLT PLN</b>  | <p><b>FIC</b> Edmonton 866-WXBRIEF (Toll free within Canada) or 866-541-4102 (Toll free within Canada &amp; USA)</p> <p><b>WX</b> METAR AUTO H24 (see COMM).<br/>TAF 12-24Z, issue times: 12, 18Z.<br/>WxCam</p> |  |
| <b>SERVICES</b> | Call out chg may be levied for one or more svcs. 306-634-8668/421-9459   |  |
| <b>FUEL</b>     | 100LL, JA-1, SP 14-23Z Mon-Fri, 19-23Z Sat & Sun   |  |
| <b>OIL</b>      | All  |  |
| <b>S</b>        | 1,2,4,5,6  |  |
| <b>RWY DATA</b> | Rwy 08(082°)/26(262°) 5003x100 ASPH AGN IIIB<br>Rwy 15(152°)/33(332°) 3001x75 ASPH AGN II  |  |
| <b>RCR</b>      | Opr 306-421-9459 14-22Z Mon-Fri exc hols O/T 2 hrs PN Call out chg. CRFI.  |  |
| <b>LIGHTING</b> | 08-AS(TE ME) P1, 26-AO(TE ME) P1, 15-(TE ME), 33-(TE ME)<br>ARCAL-123.0 type K   |  |
| <b>COMM</b>     |  |  |
| <b>ATF</b>      | UNICOM ltd hrs O/T tfc 123.0 5NM 5000 ASL  |  |
| <b>AWOS</b>     | 127.8  |  |
| <b>CAUTION</b>  | CYA 317(P) within 2NM radius of A/D, extv parajump activity in area to 11,500 ASL<br>Active by NOTAM only. Mar 30-Nov 30.  |  |

**SASKATCHEWAN**

**AERODROME / FACILITY DIRECTORY**

**ESTEVAN (BLUE SKY) SK**

**CBS2**

|                 |   |
|-----------------|---|
| <b>REF</b>      | N49 17 39 W103 01 14 6.5N<br>8°E (2014) UTC-6 Elev 1955' A5006  |
| <b>OPR</b>      | Blue Sky Air 306-634-9333<br>Fax 306-634-9390 Reg PPR   |
| <b>FLT PLN</b>  | <b>FIC</b> Edmonton 866-WXBRIEF (Toll free within Canada) or 866-541-4102 (Toll free within Canada & USA) |
| <b>SERVICES</b> | <b>S</b> 2, 5   |
| <b>RWY DATA</b> | Rwy 12(122°)/30(302°) 3057x70 GRASS<br>Rwy 02(025°)/20(205°) 2300x60 GRASS                                |
| <b>RCR</b>      | Opr Ltd win maint.  |
| <b>COMM</b>     | <b>ATF</b> tfc 123.0 5NM 5000 ASL   |

