
FLIGHT PLAN & SITE SURVEY

M 912-5542 B & B CENTRALIA JET CLUB-
CENTRALIA/JAMES T. FIELD MEMORIAL AERODROME

July 10, 2026



IMPORTANT NOTICE

Please ensure you have received all required authorizations prior to flight. This Site Survey was created using RPAS Wilco. The user accepts all responsibility for the accuracy of the information.

Terms & Conditions: rpaswilco.com/#tnc

Mission Information

M 912-5542 B & B CENTRALIA JET CLUB- CENTRALIA/JAMES T. FIELD MEMORIAL AERODROME

FLIGHT DETAILS

Reference No:	MAAC-912-5542
Project Name:	B & B CENTRALIA JET CLUB
Pilot Name:	MAAC
Pilot Certificate:	
Mission Type:	VLOS
Flight Start:	July 10, 2026 12:55 PM
Flight End:	July 10, 2026 01:55 PM

LOCATION DETAILS

Flight Address:	CENTRALIA/JAMES T. FIELD MEMORIAL AERODROME
Latitude:	43° 17' 4.67" N (43.285)
Longitude:	81° 30' 42.38" W (-81.512)
Field Elevation:	807 ft MSL
Altitude / Radius:	400 ft / 926 m (0.5 nm)
Classification:	UNCONTROLLED
FIR / Contact:	CZYZ / 905-676-4509

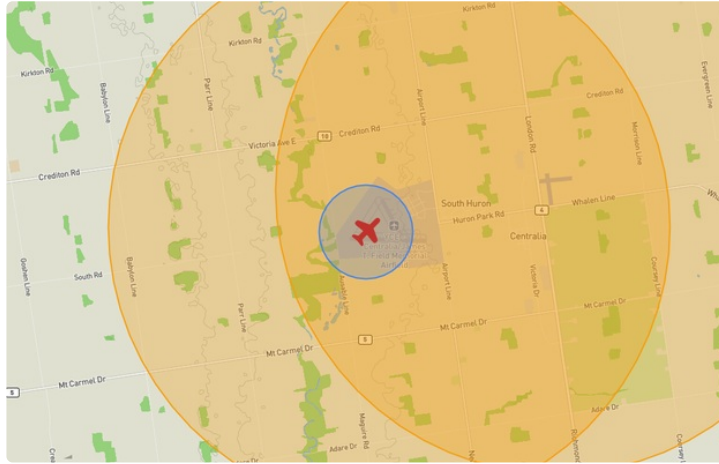
REPORT CONTENTS

Site Survey • Obstacles (if available) • Nearby Aerodromes • Canadian Aviation Regulations • GFA • Aerodrome Supplements • METAR & TAF • NOTAMs • CFS





Flight Map & MODEL Details

MISSION LOCATION SURVEY

FLIGHT AREA MAP



MISSION LOCATION DETAILS

ROLE	LATITUDE	LONGITUDE
 MODEL	43° 17' 4.67" N 43.285	81° 30' 42.38" W -81.512
 Pilot		
 Payload Op.		
 Observer		

Airspace Classification

MISSION LOCATION SURVEY

AIRSPACE MAP



OVERLYING AIRSPACES

Class	Name	Floor	Ceiling
E	Southern Ontario Low Level Control Area a) [CAE]	2500MSL	6500MSL
E	Southern Ontario Low Level Control Area b) [CAE]	6500MSL	18000MSL

Planned flight altitude is below the lowest documented airspace layer

NEAREST AERODROMES & DISTANCE FROM OPERATION

CENTRALIA (ESSERY FIELD) (CES5 - AERODROME - Reg)	Lat: 43.292	Long: -81.465	3.85KM	2.079NM	E
Operator: ROB ESSERY: PHONE: 519-228-6228, PHONE: 519-878-6993, POST: UNKNOWN FIR Contact: 905-676-4509					
JAMES T. FIELD MEMORIAL (CYCE - AERODROME - Reg)	Lat: 43.286	Long: -81.506	0.47KM	0.254NM	E
Operator: NEW UNITED GODERICH INC.: PHONE: 226-378-7422, PHONE: 519-228-6052, POST: UNKNOWN FIR Contact: 905-676-4509					
EXETER (CSX7 - AERODROME - Reg)	Lat: 43.377	Long: -81.504	10.314KM	5.569NM	N
Operator: SEXSMITH PILOTS LTD: PHONE: 519-237-3154, PHONE: 519-630-3443, PHONE: 519-670-5857, POST: UNKNOWN FIR Contact: 905-676-4509					

ONTARIO

AERODROME / FACILITY DIRECTORY

CENTRALIA (ESSERY FIELD) ON

CES5

REF	N43 17 32 W81 27 56 Adj NE 9°W (2016) UTC-5(4) Elev 885' A5000	
OPR	Rob Essery 519-228-6228 or 519-878-6993 Reg PPR	
PF	B-1 C-2,3,4,5,6	
FLT PLN		
FIC	London 866-WXBRIEF (Toll free within Canada) or 866-541-4104 (Toll free within Canada & USA)	
WX	WxCam	
RWY DATA	Rwy 09(091°)/27(271°) 2166x65 GRASS Rwy 18(181°)/36(001°) 2147x66 GRASS	
RCR	Opr No win maint	
COMM		
ATF	tfc 122.8 5NM centered on Centralia / James T. Field Memorial A/D 1.8NM W 3800ASL	
PRO	Right hand circuits on Rwy 27 & 36 (CAR 602.96).	
CAUTION	P-lines on apch to Rwys 09, 27 & 36. Ocsf farm machinery in vic of rwys.	

ONTARIO

AERODROME / FACILITY DIRECTORY

CENTRALIA / JAMES T. FIELD MEMORIAL ON

CYCE

REF	N43 17 09 W81 30 23 1.6W 9°W (2013) UTC-5(4) Elev 824' A5000 LO6 HI5 CAP	
OPR	New United Goderich Inc. 519-228-6052 (1300-2130Z± Mon-Fri) O/T 226-378-7422 Reg	
PF	B-1 C-2,3,4,5,6	
CUST	AOE/CAN	
FLT PLN		
FIC	London 866-WXBRIEF (Toll free within Canada) or 866-541-4104 (Toll free within Canada & USA)	
WX	WxCam	
SERVICES		
FUEL	JA-1	
OIL	W100, 15W50, 20W50, Mobil Jet II & 254, Turbo Oil 2380	
S	2,3,4,5	
RWY DATA	Rwy 10(101°)/28(281°) 5013x100 ASPH Rwy 10 up 0.52% AGN IIIA Rwy 16(161°)/34(341°) 4392x150 ASPH Clsd Nov 1-Mar 31 O/T clsd 0100-1300Z± Opr 13-23Z± Mon-Fri Snow removal may be delayed 24 hr. Rwy 16/34 no win maint.	
LIGHTING	10-(TE ME), 28-(TE ME) ARCAL-122.8 type K	
COMM		
ATF	UNICOM ltd hrs O/T tfc 122.8 5NM 3800 ASL	
NAV		
VOR/DME	LONDON YXU 117.2 Ch 119 N43 02 16 W81 08 56 (920')	
CAUTION	Wind turbines to 1287 ASL W of A/D. Water twr 221 AGL aprx 0.4NM E of Thld 16. Glider activity Apr-May & Sep-Oct. Sports car and rdo ctl acft activity May-Sep.	

ONTARIO

AERODROME / FACILITY DIRECTORY

SEXSMITH / EXETER ON

CSX7

REF	N43 22 38 W81 30 15 1NW 9°W UTC-5(4) Elev 856' A5000	
OPR	Sexsmith Pilots Ltd 519-237-3154 or ctc David Frayne 519-630-3443 or Ross Alexander 519-670-5857 Reg	
PF	B-1 C-2,3,4,5,6	
FLT PLN	FIC London 866-WXBRIEF (Toll free within Canada) or 866-541-4104 (Toll free within Canada & USA)	
SERVICES	FUEL 100LL PN S 4,5,6	
RWY DATA	Rwy 09/27 3100x90 GRASS/SNOW Thld rwy 09 displ 550'	
RCR	Opr Ltd win maint, soft when wet and spring thaw, call prior	
COMM	ATF 123.2 5NM 3900 ASL	
CAUTION	Marked wires and poles thld Rwy 09. CYCE 5NM S 122.8.	