
FLIGHT PLAN & SITE SURVEY

B 416-4386 WINGS OF WELLINGTON- FIELD - 520 MIDDLE
DYKE ROAD KINGS CO. NS

July 10, 2026



IMPORTANT NOTICE

Please ensure you have received all required authorizations prior to flight. This Site Survey was created using RPAS Wilco. The user accepts all responsibility for the accuracy of the information.

Terms & Conditions: rpswilco.com/#tnc

Mission Information

B 416-4386 WINGS OF WELLINGTON- FIELD - 520 MIDDLE DYKE ROAD KINGS CO. NS

FLIGHT DETAILS

Reference No:	MAAC-416-4386
Project Name:	WINGS OF WELLINGTON
Pilot Name:	MAAC
Pilot Certificate:	
Mission Type:	VLOS
Flight Start:	July 10, 2026 01:55 PM
Flight End:	July 10, 2026 02:55 PM

LOCATION DETAILS

Flight Address:	FIELD - 520 MIDDLE DYKE ROAD KINGS CO. NS
Latitude:	45° 6' 34.70" N (45.11)
Longitude:	64° 28' 17.80" W (-64.472)
Field Elevation:	16 ft MSL
Altitude / Radius:	400 ft / 926 m (0.5 nm)
Classification:	UNCONTROLLED
FIR / Contact:	CZQM / 506-867-7173

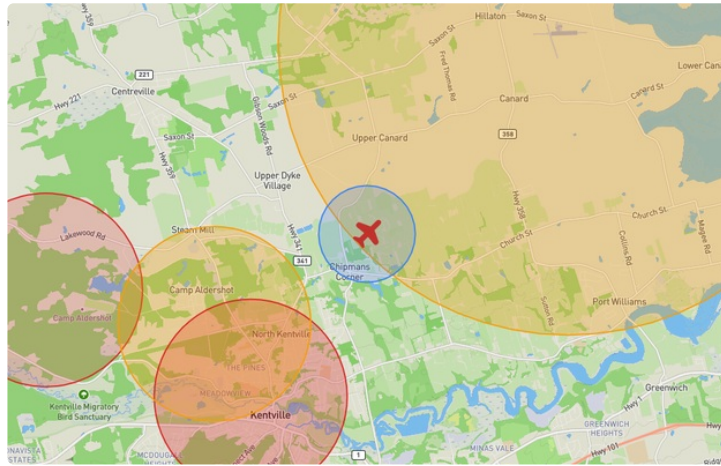
REPORT CONTENTS

Site Survey • Obstacles (if available) • Nearby Aerodromes • Canadian Aviation Regulations • GFA • Aerodrome Supplements • METAR & TAF • NOTAMs • CFS





Flight Map & MODEL Details

MISSION LOCATION SURVEY

FLIGHT AREA MAP



MISSION LOCATION DETAILS

ROLE	LATITUDE	LONGITUDE
 MODEL	45° 6' 34.70" N 45.11	64° 28' 17.80" W -64.472
 Pilot		
 Payload Op.		
 Observer		

Airspace Classification

MISSION LOCATION SURVEY

AIRSPACE MAP



OVERLYING AIRSPACES

Class	Name	Floor	Ceiling
E	Greenwood, NS [TCA]	700AGL	9000MSL
E	MARITIME CAE [CAE]	2200AGL	18000MSL

Planned flight altitude is below the lowest documented airspace layer

NEAREST AERODROMES & DISTANCE FROM OPERATION

KINGS AERODROME (CHL2 - AERODROME - Reg)	Lat: 45.142	Long: -64.422	5.31KM	2.867NM	NE
Operator: CHL2 AVIATION INC: PHONE: 902-365-7000, POST: UNKNOWN , URL: www.KingsAero.com FIR Contact: 506-867-7173					
KENTVILLE (CAMP ALDERSHOT) (CKM9 - HELIPORT - DND)	Lat: 45.094	Long: -64.509	3.394KM	1.833NM	SW
Operator: DEPARTMENT OF NATIONAL DEFENCE: PHONE: 319-568-2224 , PHONE: 902-678-7930 +2224, POST: UNKNOWN FIR Contact: 506-867-7173					
KENTVILLE (VALLEY REGIONAL HOSPITAL) (CKV8 - HELIPORT - Cert)	Lat: 45.082	Long: -64.5	3.826KM	2.066NM	SW
Operator: VALLEY REGIONAL HOSPITAL: PHONE: 902-678-7381, POST: UNKNOWN FIR Contact: 506-867-7173					

NOVA SCOTIA

AERODROME / FACILITY DIRECTORY

HILLATON / KINGS AERODROME NS

CHL2

REF	N45 08 34 W64 25 22 Adj SE 18°W (2015) UTC-4(3) Elev 98' A5003 LO8	
OPR	CHL2 Aviation Inc 902-365-7000 ext 390 www.KingsAero.com Reg PPR	
FLT PLN	FIC London 866-WXBRIEF (Toll free within Canada) or 866-541-4104 (Toll free within Canada & USA)	
RWY DATA	Rwy 11(106°)/29(286°) 3070x75 ASPH centre 1670x45, edges uneven ASPH/GRASS Thld 11 displ 900' night only Thld 29 displ 500' night only Rwy 18(178°)/36(358°) 2100x75 GRASS	
RCR	Opr Ltd win maint. Rwy 18/36 sfc ruf.	
LIGHTING	11-(TE LO), 29-(TE LO) ARCAL-123.2 type J Lgtd windsock avbl O/R.	
COMM	ATF tfc 123.2 5NM 3100 ASL	
CAUTION	Marked p-lines on apch to Rwy 29. Lgtd tower 272 ASL aprx 0.5NM NE of A/D. Migratory bird activity dur spring and fall.	

NOVA SCOTIA

AERODROME / FACILITY DIRECTORY

KENTVILLE (CAMP ALDERSHOT) NS (Heli)**CKM9**

REF	N45 05 39 W64 30 32 0.5NW 18°W (2013) UTC-4(3) Elev 100' A5003	
OPR	DND 902-678-7930 Ext 2224 CSN 319-568-2224 Mil PPR	
FLT PLN	PPR 24 hrs ntc. Ctc 902-678-7930 Ext 2224 or CSN 319-568-2224 12-20Z± Mon-Fri exc stat hols O/T ctc main gate Ext 2139	
FIC	London 866-WXBRIEF (Toll free within Canada) or 866-541-4104 (Toll free within Canada & USA)	
ACC	(IFR only) Moncton 506-867-7177 or 866-480-8200.	
HELI DATA	500' x 500' GRASS/GRVL. No win maint.	
COMM		
ATF	tfc 123.2 5NM 3100 ASL	
PRO	Arr/dep 075° fr heli	
CAUTION	CYR 706 (Aldershot) SFC-1000 0.8NM WNW. Valley Regional Hosp Heli (CKV8) 0.8NM SSE.	

KENTVILLE (VALLEY REGIONAL HOSP) NS (Heli)**CKV8**

REF	N45 04 54 W64 30 00 Adj 18°W (2014) UTC-4(3) Elev 80' A5003
OPR	Valley Regional Hosp 902-678-7381 Cert PPR
FLT PLN	<p>FIC London 866-WXBRIEF (Toll free within Canada) or 866-541-4104 (Toll free within Canada & USA)</p> <p>ACC (IFR only) Moncton 506-867-7177 or 866-480-8200.</p>
HELI DATA	82' dia ASPH (rstd to heli with max overall length of 52.5')
LIGHTING	RY(LO) ARCAL-123.0 type J
COMM	ATF tfc 123.2 5NM 3100 ASL
PRO	Arr/dep 198° fr heli, slope 12% (H2), day/night use.
CAUTION	CYR 706 (Aldershot) SFC-1000 1.4NM NW. Obstruction 556 ASL under arr/dep track - see sketch.