

---

# FLIGHT PLAN & SITE SURVEY

---

B 418-4388 SOUTH WEST FLYERS- ROLAND BOURQUE  
FIELD

July 10, 2026



**IMPORTANT NOTICE**

Please ensure you have received all required authorizations prior to flight. This Site Survey was created using RPAS Wilco. The user accepts all responsibility for the accuracy of the information.

Terms & Conditions: [rpswilco.com/#tnc](https://rpswilco.com/#tnc)

# Mission Information

B 418-4388 SOUTH WEST FLYERS- ROLAND BOURQUE FIELD

## FLIGHT DETAILS

Reference No:	<b>MAAC-418-4388</b>
Project Name:	<b>SOUTH WEST FLYERS</b>
Pilot Name:	<b>MAAC</b>
Pilot Certificate:	
Mission Type:	<b>VLOS</b>
Flight Start:	<b>July 10, 2026 01:55 PM</b>
Flight End:	<b>July 10, 2026 02:55 PM</b>

## LOCATION DETAILS

Flight Address:	<b>ROLAND BOURQUE FIELD</b>
Latitude:	<b>43° 54' 36.89" N ( 43.91 )</b>
Longitude:	<b>66° 2' 20.31" W ( -66.039 )</b>
Field Elevation:	<b>210 ft MSL</b>
Altitude / Radius:	<b>400 ft / 926 m ( 0.5 nm )</b>
Classification:	<b>CONTROLLED</b>
FIR / Contact:	<b>CZQM / 506-867-7173</b>

### NOTES

Your flight is in controlled airspace.  
If your RPAS is > 250g, please obtain RPAS Flight Authorization using the NavDrone app or by contacting NavCanada. (CARs 901.71)

## REPORT CONTENTS

Site Survey • Obstacles (if available) • Nearby Aerodromes • Canadian Aviation Regulations • GFA • Aerodrome Supplements • METAR & TAF • NOTAMS • CFS



# Airspace Classification

MISSION LOCATION SURVEY

## AIRSPACE MAP



## OVERLYING AIRSPACES

Class	Name	Floor	Ceiling
E	Yarmouth, NS [CZ]	SFC	3000GND
E	Yarmouth, NS [TA]	700AGL	1800MSL

## NEAREST AERODROMES & DISTANCE FROM OPERATION

DOCTOR'S LAKE EAST (CDL5 - WATERDROME - Reg)	Lat: 43.882	Long: -66.097	5.665KM	3.059NM	SW
<b>Operator:</b> RICHARD HURLBURT: PHONE: 902-749-7540, POST: UNKNOWN <b>FIR Contact:</b> 506-867-7173					
DOCTOR'S LAKE WEST (CDL6 - WATERDROME - Reg)	Lat: 43.884	Long: -66.102	5.843KM	3.155NM	SW
<b>Operator:</b> DAVID ARENBURG: PHONE: 902-742-7437, PHONE: 902-749-8547, POST: UNKNOWN <b>FIR Contact:</b> 506-867-7173					
HOOPERS LAKE (CDT2 - WATERDROME - Reg)	Lat: 43.954	Long: -65.991	6.198KM	3.347NM	NE
<b>Operator:</b> HOOPERS LAKE REPAIRS & SERVICES: FAX: 902-761-2010, PHONE: 902-761-2047, POST: UNKNOWN <b>FIR Contact:</b> 506-867-7173					

# CANADA WATER AERODROME SUPPLEMENT

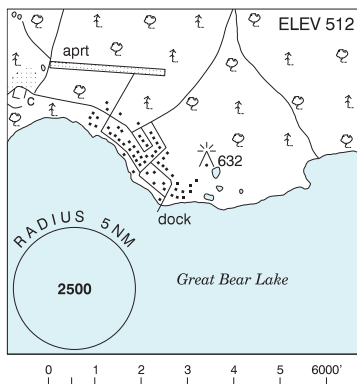
Effective 0901Z 19 March 2026 to 0901Z 18 February 2027

AERODROME/FACILITY DIRECTORY B43

## DÉLINE NT

CEN7

<b>REF</b>	N65 11 W123 25 Adj 23°E (2013) UTC-7(6) Elev 512' A5035
<b>OPR</b>	Charter Community of Déline 867-589-4800 Ltd hrs Reg
<b>PF</b>	C-1,2,4 at adj land A/D
<b>FLT PLN</b>	
<b>FIC</b>	Edmonton 866-WXBRIEF (Toll free within Canada) or 866-541-4102 (Toll free within Canada & USA)
<b>CARS</b>	867-589-3033 Ltd hrs (see COMM)
<b>SERVICES</b>	
<b>S</b>	5
<b>A/D DATA</b>	Keith Arm of Great Bear Lake & lake 0.4NM W of settlement. Open water mid May-mid Oct. Fair anchorage, shoreline rocky.
<b>COMM</b>	
<b>MF</b>	aprt rdo ltd hrs O/T tfc 122.1 5NM centred on Déline land A/D 1.7NM NNW 3700 ASL (CAR 602.98)
<b>APRT RDO</b>	122.1 (V) 14-00Z± Mon-Sat, 18-23Z± Sun exc federal observed hols, at land A/D 1.7NM NNW
<b>CAUTION</b>	No sheltered fr E winds. Swells hi if E winds exceed 15 m.p.h.

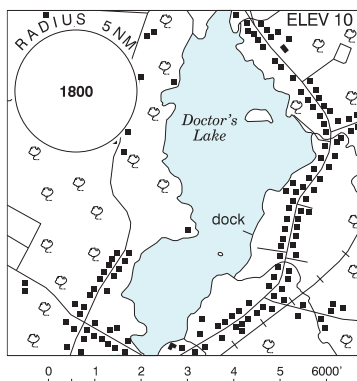


## DIGBY ISLAND BC — See PRINCE RUPERT / DIGBY ISLAND

## DOCTOR'S LAKE EAST NS

CDL5

<b>REF</b>	N43 52 54 W66 05 51 0.7NW 17°W (2014) UTC-4(3) Elev 10' A5003
<b>OPR</b>	Richard Hurlburt 902-749-7540 Reg
<b>PF</b>	B-1 C-2,3,4,5,6
<b>FLT PLN</b>	
<b>FIC</b>	London 866-WXBRIEF (Toll free within Canada) or 866-541-4104 (Toll free within Canada & USA)
<b>ACC</b>	(IFR only) Moncton 506-867-7177 or 866-480-8200.
<b>A/D DATA</b>	Open water Apr-Dec min water depth 3' at dock
<b>COMM</b>	
<b>RCO</b>	London rdo 123.55 (FISE)
<b>MF</b>	UNICOM (AU) 123.0 5NM centered on Yarmouth land A/D 3.2NM SSE 3100 ASL (CAR 602.98)
<b>PAL</b>	Moncton Ctr (Yarmouth) 123.9 368.5
<b>CAUTION</b>	Lgtd twrs in vicinity E & N up to 734 ASL (564 AGL)



# CANADA WATER AERODROME SUPPLEMENT

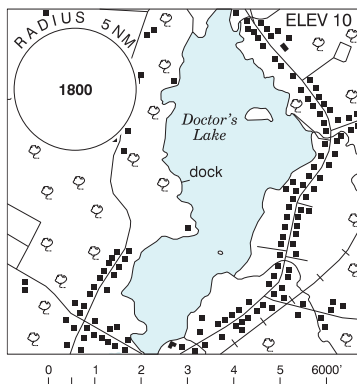
Effective 0901Z 19 March 2026 to 0901Z 18 February 2027

## B44 AERODROME/FACILITY DIRECTORY

### DOCTOR'S LAKE WEST NS

CDL6

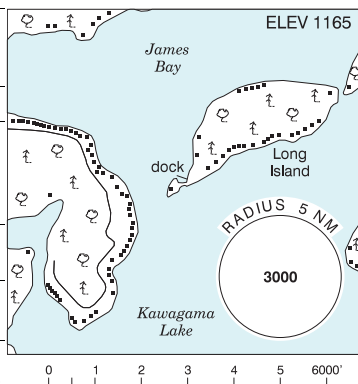
<b>REF</b>	N43 53 04 W66 06 09 1.0NW 17°W (2014) UTC-4(3) Elev 10' A5003
<b>OPR</b>	David Arenburg 902-742-7437 902-749-8547 Reg PN
<b>PF</b>	B-1, C-2,3,4,5,6
<b>FLT PLN</b>	<b>FIG</b> London 866-WXBRIEF (Toll free within Canada) or 866-541-4104 (Toll free within Canada & USA) <b>ACC</b> (IFR only) Moncton 506-867-7177 or 866-480-8200.
<b>A/D DATA</b>	Open water Apr-Dec min water depth 3' at dock
<b>COMM</b>	<b>RCO</b> London rdo 123.55 (FISE) <b>MF</b> UNICOM (AU) 123.0 5NM centred on Yarmouth land A/D 3.6NM SSE 3100 ASL (CAR 602.98) <b>PAL</b> Moncton Ctr (Yarmouth) 123.9 368.5
<b>CAUTION</b>	Lgt'd twrs in vicinity E & N up to 734 ASL (564 AGL)



### DORSET / AVERELL'S COVE ON

CAC5

<b>REF</b>	N45 18 29 W78 45 14 7ENE 11°W (2023) UTC-5(4) Elev 1165' A5000
<b>OPR</b>	Hans Veit 647-223-2640 Reg PPR
<b>FLT PLN</b>	<b>FIG</b> London 866-WXBRIEF (Toll free within Canada) or 866-541-4104 (Toll free within Canada & USA)
<b>A/D DATA</b>	Open water Apr-Dec. Depth 3' at dock. Island, no road access.
<b>COMM</b>	<b>ATF</b> tfc 123.2 3NM 4200 ASL
<b>CAUTION</b>	Hi terrain N of AD. Stump in water, marked 30' fr end of dock. Strong winds may cause downdrafts off hills.



# CANADA WATER AERODROME SUPPLEMENT

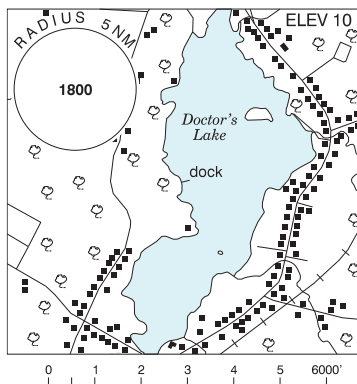
Effective 0901Z 19 March 2026 to 0901Z 18 February 2027

## B44 AERODROME/FACILITY DIRECTORY

### DOCTOR'S LAKE WEST NS

CDL6

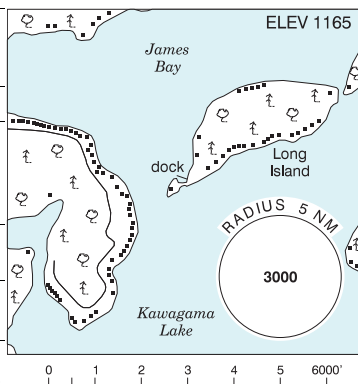
<b>REF</b>	N43 53 04 W66 06 09 1.0NW 17°W (2014) UTC-4(3) Elev 10' A5003
<b>OPR</b>	David Arenburg 902-742-7437 902-749-8547 Reg PN
<b>PF</b>	B-1, C-2,3,4,5,6
<b>FLT PLN</b>	<b>FIG</b> London 866-WXBRIEF (Toll free within Canada) or 866-541-4104 (Toll free within Canada & USA) <b>ACC</b> (IFR only) Moncton 506-867-7177 or 866-480-8200.
<b>A/D DATA</b>	Open water Apr-Dec min water depth 3' at dock
<b>COMM</b>	<b>RCO</b> London rdo 123.55 (FISE) <b>MF</b> UNICOM (AU) 123.0 5NM centred on Yarmouth land A/D 3.6NM SSE 3100 ASL (CAR 602.98) <b>PAL</b> Moncton Ctr (Yarmouth) 123.9 368.5
<b>CAUTION</b>	Lgtd twrs in vicinity E & N up to 734 ASL (564 AGL)



### DORSET / AVERELL'S COVE ON

CAC5

<b>REF</b>	N45 18 29 W78 45 14 7ENE 11°W (2023) UTC-5(4) Elev 1165' A5000
<b>OPR</b>	Hans Veit 647-223-2640 Reg PPR
<b>FLT PLN</b>	<b>FIG</b> London 866-WXBRIEF (Toll free within Canada) or 866-541-4104 (Toll free within Canada & USA)
<b>A/D DATA</b>	Open water Apr-Dec. Depth 3' at dock. Island, no road access.
<b>COMM</b>	<b>ATF</b> tfc 123.2 3NM 4200 ASL
<b>CAUTION</b>	Hi terrain N of AD. Stump in water, marked 30' fr end of dock. Strong winds may cause downdrafts off hills.



# CANADA WATER AERODROME SUPPLEMENT

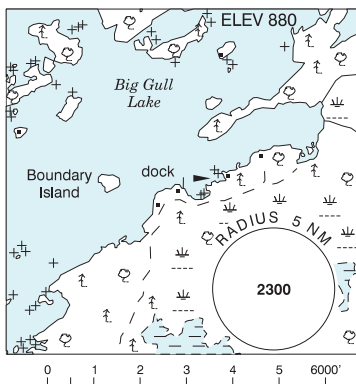
Effective 0901Z 19 March 2026 to 0901Z 18 February 2027

## B86 AERODROME/FACILITY DIRECTORY

### HENDERSON / BIG GULL LAKE ON

CBG6

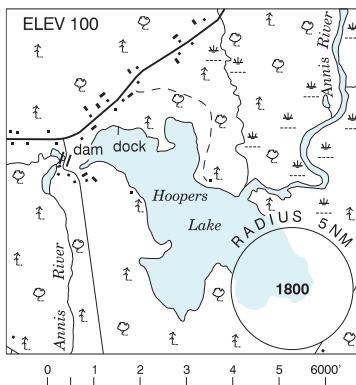
<b>REF</b>	N44 49 11 W76 55 44 3.7ENE 12°W (2023) UTC-5(4) Elev 880' A1905 A5000
<b>OPR</b>	John Atkins 905-442-2770 Reg PPR
<b>FLT PLN</b>	<b>FIC</b> London 866-WXBRIEF (Toll free within Canada) or 866-541-4104 (Toll free within Canada & USA)
<b>SERVICES</b>	<b>FUEL</b> 100LL emerg only PN
<b>A/D DATA</b>	Open water Apr-Nov. Dock orientation is N/S. Park E side of dock. Ski ops Jan-Mar subject to ice conditions
<b>COMM</b>	<b>ATF</b> tfc 122.8 3NM 3900 ASL
<b>CAUTION</b>	Windssock and marked rocks located aprx 490' E of dock.



### HOOPERS LAKE NS

CDT2

<b>REF</b>	N43 57 14 W65 59 27 Adj N 18°W UTC-4(3) Elev 100' A5003
<b>OPR</b>	Hoopers Lake Repairs & Svcs 902-761-2047 Fax 902-761-2010 Reg
<b>PF</b>	D-1,2,3,4,5,6
<b>FLT PLN</b>	<b>FIC</b> London 866-WXBRIEF (Toll free within Canada) or 866-541-4104 (Toll free within Canada & USA) <b>ACC</b> (IFR only) Moncton 506-867-7177 or 866-480-8200
<b>A/D DATA</b>	Open water Apr-Nov
<b>COMM</b>	<b>ATF</b> tfc 123.2 5NM 3200 ASL
<b>PRO</b>	Skiplane ops dur win months.
<b>CAUTION</b>	Hi terrain at S end of lake. Numerous shoals S end.



# CANADA WATER AERODROME SUPPLEMENT

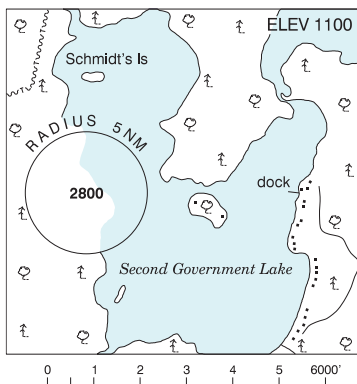
Effective 0901Z 19 March 2026 to 0901Z 18 February 2027

AERODROME/FACILITY DIRECTORY B87

## HORNEPAYNE ON

CNJ6

<b>REF</b>	N49 11 W84 53 4WSW 8°W UTC-5(4) Elev 1100' A5008
<b>OPR</b>	Forde Lake Air Svcs 807-868-2741 Reg PPR
<b>PF</b>	B-1 C-2,3,4,5,6
<b>FLT PLN</b>	<b>FIC</b> London 866-WXBRIEF (Toll free within Canada) or 866-541-4104 (Toll free within Canada & USA)
<b>SERVICES</b>	Forde Lake Air
<b>FUEL</b>	100LL
<b>OIL</b>	100
<b>S</b>	2,5
<b>A/D DATA</b>	Open water mid May-mid Oct. Beach.
<b>COMM</b>	<b>ATF</b> tfc 122.8 3NM 4100 ASL
<b>CAUTION</b>	Twr 1680 ASL 430 AGL, 0.8NM NE of dock. Hornepayne Muni A/D aprx 5NM E on 122.8.



## HUDSON ON

CJA9

<b>REF</b>	N50 06 W92 10 Adj N 0° UTC-6(5) Elev 1171' A5007 A5008
<b>OPR</b>	Tudhope Airways Ltd 807-582-3206 Reg
<b>PF</b>	C-1 D-2,3,4,5
<b>FLT PLN</b>	<b>FIC</b> Pilots to open/close VFR flt plan with London rdo, FISE or by phone London 866-WXBRIEF (Toll free within Canada) or 866-541-4104 (Toll free within Canada & USA)
<b>A/D DATA</b>	Open water mid May-Oct. Wharf. Skiplanes in win.
<b>COMM</b>	<b>ATF</b> tfc 122.8 5NM 4200 ASL
<b>NAV</b>	<b>NDB</b> SIOUX LOOKOUT YXL 346 (M) N50 07 06 W91 53 52

