

---

# FLIGHT PLAN & SITE SURVEY

---

A 474-4455 ELK POINT R/C FLYERS- 10KM SOUTH OF ELK  
POINT ON HWY 41

July 10, 2026



**IMPORTANT NOTICE**

Please ensure you have received all required authorizations prior to flight. This Site Survey was created using RPAS Wilco. The user accepts all responsibility for the accuracy of the information.

Terms & Conditions: [rpswilco.com/#tnc](https://rpswilco.com/#tnc)

# Mission Information

A 474-4455 ELK POINT R/C FLYERS- 10KM SOUTH OF ELK POINT ON HWY 41

## FLIGHT DETAILS

Reference No:	<b>MAAC-474-4455</b>
Project Name:	<b>ELK POINT R/C FLYERS</b>
Pilot Name:	<b>MAAC</b>
Pilot Certificate:	
Mission Type:	<b>VLOS</b>
Flight Start:	<b>July 10, 2026 10:56 AM</b>
Flight End:	<b>July 10, 2026 11:56 AM</b>

## LOCATION DETAILS

Flight Address:	<b>10KM SOUTH OF ELK POINT ON HWY 41</b>
Latitude:	<b>53° 47' 13.74" N ( 53.787 )</b>
Longitude:	<b>110° 53' 34.26" W ( -110.893 )</b>
Field Elevation:	<b>2024 ft MSL</b>
Altitude / Radius:	<b>400 ft / 926 m ( 0.5 nm )</b>
Classification:	<b>UNCONTROLLED</b>
FIR / Contact:	<b>CZEG / 780-890-8397</b>

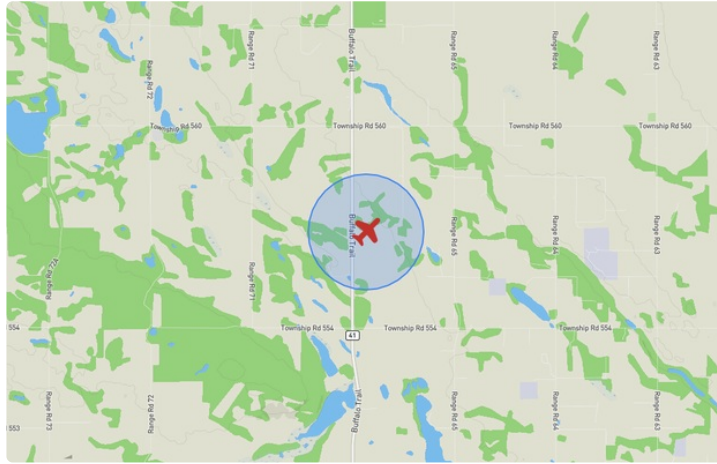
## REPORT CONTENTS

Site Survey • Obstacles (if available) • Nearby Aerodromes • Canadian Aviation Regulations • GFA • Aerodrome Supplements • METAR & TAF • NOTAMs • CFS





# Flight Map & MODEL Details

MISSION LOCATION SURVEY

## FLIGHT AREA MAP



## MISSION LOCATION DETAILS

ROLE	LATITUDE	LONGITUDE
 MODEL	53° 47' 13.74" N 53.787	110° 53' 34.26" W -110.893
 Pilot		
 Payload Op.		
 Observer		

# Airspace Classification

MISSION LOCATION SURVEY

## AIRSPACE MAP



## OVERLYING AIRSPACES

Class	Name	Floor	Ceiling
E	Cold Lake, AB e) [TCA]	700AGL	18000MSL

Planned flight altitude is below the lowest documented airspace layer

No layer documented above the selected lower layer

## NEAREST AERODROMES & DISTANCE FROM OPERATION

ELK POINT (CEJ6 - AERODROME - Reg) Lat: 53.893 Long: -110.772 14.153KM 7.642NM NE

**Operator:** COUNTY: PHONE: 780-645-0557, PHONE: 780-645-3006, POST: UNKNOWN **FIR Contact:** 780-890-8397

ELK POINT (HEALTHCARE CENTRE) (CEP7 - HELIPOINT - Cert) Lat: 53.898 Long: -110.908 12.403KM 6.697NM N

**Operator:** ALBERTA HEALTH SERVICES: PHONE: 780-724-3847, POST: Bag 3 5310 50 Ave, ELK POINT AB TOA 1A0 **FIR Contact:** 780-890-8397

## ALBERTA

## AERODROME / FACILITY DIRECTORY

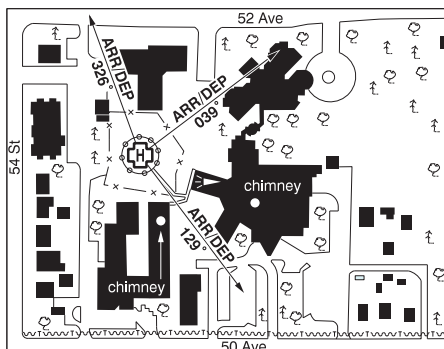
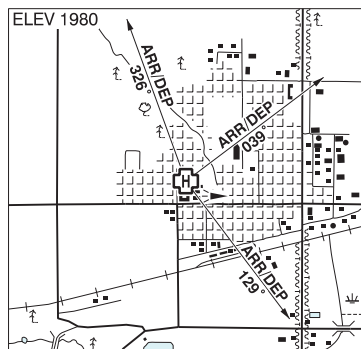
## ELK POINT AB

CEJ6

<b>REF</b>	N53 53 35 W110 46 22 5E 14°E (2012) UTC-7(6) Elev 1990' A5015 LO1 LO2 CAP	
<b>OPR</b>	County 780-645-3006/0557 Reg	
<b>PF</b>	A-1 C-2,3,4,5,6	
<b>FLT PLN</b>		
<b>FIC</b>	Edmonton 866-WXBRIEF (Toll free within Canada) or 866-541-4102 (Toll free within Canada & USA)	
<b>ACC</b>	Edmonton IFR 888-358-7526	
<b>RWY DATA</b>	Rwy 08(076°)/26(256°)4498x75 ASPH Rwy 08 down 0.56% Thld 26 displ 217' AGN IIIA	
<b>RCR</b>	St. Paul County 1400-2230Z† Mon-Fri exc hols 780-645-3006 O/T PN 780-645-0557. Ltd win maint.	
<b>LIGHTING</b>	08-(TE ME), 26-(TE ME) ARCAL-123.2 type K	
<b>COMM</b>		
<b>ATF</b>	tfc 123.2 5NM 5000 ASL	
<b>NAV</b>		
<b>NDB</b>	8M 414 (L) N53 53 25 W110 46 05 Pvt Unmonitored	
<b>PRO</b>	IFR dep, ctc Cold Lake tml 780-840-8000 Ext 8594	

## ELK POINT (HEALTHCARE CENTRE) AB (Heli)

CEP7



<b>REF</b>	N53 53 54 W110 54 29 14°E (2012) UTC-7(6) Elev 1980' A5015
<b>OPR</b>	Alberta Health Services 780-724-3847 Cert NVIS OPS AUTH PPR
<b>PF</b>	A-1,2,4
<b>FLT PLN</b>	
<b>FIC</b>	Edmonton 866-WXBRIEF (Toll free within Canada) or 866-541-4102 (Toll free within Canada & USA)
<b>HELI DATA</b>	FATO/TLOF 86' dia ASPH Safety Area 115' dia Max heli overall length 57.4' (CAR 602.96)
<b>RCR</b>	Opr
<b>LIGHTING</b>	RW (LO) green
<b>COMM</b>	
<b>ATF</b>	tfc 123.2 5NM centred on Elk Point A/D 5NM E 5000 ASL
<b>PRO</b>	Arr/dep 039° & 129° & 326° fr heli (H1). NVIS rqrd for ngt use, all fit paths (CAR 602.96)
<b>CAUTION</b>	Unlgt'd p-lines 140' SW thru 300' NNW of heli. Trees all quadrants 36-58' AGL. Non-std FATO light spacing.