

---

# FLIGHT PLAN & SITE SURVEY

---

A 477-4458 FT SASKATCHEWAN RC FLYING CLUB- FORT  
RC FLYING CLUB FIELD

July 10, 2026



## IMPORTANT NOTICE

Please ensure you have received all required authorizations prior to flight. This Site Survey was created using RPAS Wilco. The user accepts all responsibility for the accuracy of the information.

Terms & Conditions: [rpalwilco.com/#tnc](https://rpalwilco.com/#tnc)

# Mission Information

A 477-4458 FT SASKATCHEWAN RC FLYING CLUB- FORT RC FLYING CLUB FIELD

## FLIGHT DETAILS

Reference No:	<b>MAAC-477-4458</b>
Project Name:	<b>FT SASKATCHEWAN RC FLYING CLUB</b>
Pilot Name:	<b>MAAC</b>
Pilot Certificate:	
Mission Type:	<b>VLOS</b>
Flight Start:	<b>July 10, 2026 10:56 AM</b>
Flight End:	<b>July 10, 2026 11:56 AM</b>

## LOCATION DETAILS

Flight Address:	<b>FORT RC FLYING CLUB FIELD</b>
Latitude:	<b>53° 40' 43.40" N ( 53.679 )</b>
Longitude:	<b>113° 11' 23.90" W ( -113.19 )</b>
Field Elevation:	<b>2028 ft MSL</b>
Altitude / Radius:	<b>400 ft / 926 m ( 0.5 nm )</b>
Classification:	<b>CERT</b>
FIR / Contact:	<b>CZEG / 780-890-8397</b>

### NOTES

Your flight is within 3NM of a certified aerodrome or 1NM of a certified heliport.  
Please comply with Transport Canada established procedure as found in TC AIM RPA 3.4.5. (CARs 901.73)

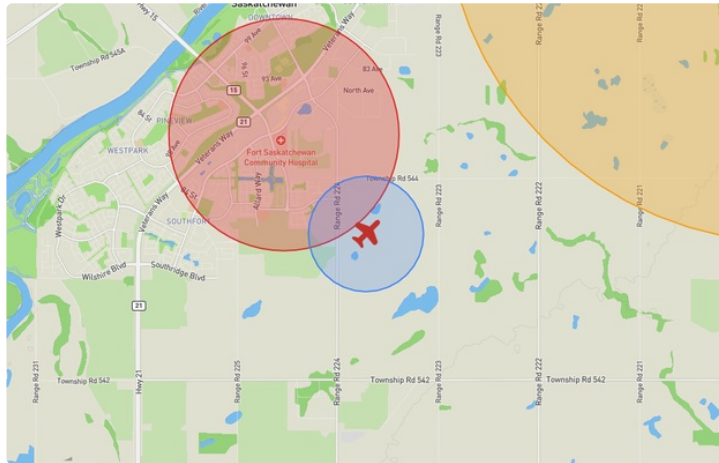
## REPORT CONTENTS

Site Survey • Obstacles (if available) • Nearby Aerodromes • Canadian Aviation Regulations • GFA • Aerodrome Supplements • METAR & TAF • NOTAMS • CFS





# Flight Map & MODEL Details

MISSION LOCATION SURVEY

## FLIGHT AREA MAP



## MISSION LOCATION DETAILS

ROLE	LATITUDE	LONGITUDE
 MODEL	53° 40' 43.40" N 53.679	113° 11' 23.90" W -113.19
 Pilot		
 Payload Op.		
 Observer		

# Airspace Classification

MISSION LOCATION SURVEY

## AIRSPACE MAP



## OVERLYING AIRSPACES

Class	Name	Floor	Ceiling
E	T747 Fixed RNAV Route	2200AGL	18000MSL
E	Edmonton, AB e) [TA]	4600AGL	7000MSL

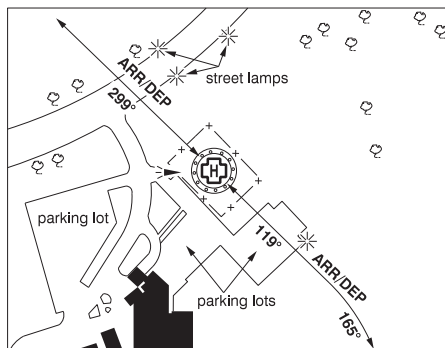
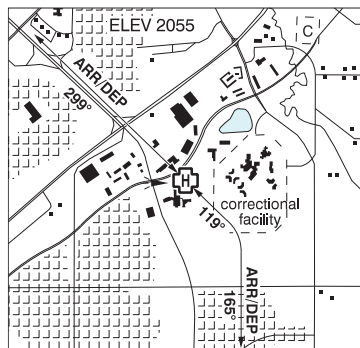
Planned flight altitude is below the lowest documented airspace layer

## NEAREST AERODROMES & DISTANCE FROM OPERATION

FORT SASKATCHEWAN (COMMUNITY HOSPITAL) (CSV4 - HELIPORT - Cert)	Lat: 53.693	Long: -113.21	2.069KM	1.117NM	NW
<b>Operator:</b> ALBERTA HEALTH SERVICES: PHONE: 780-998-2256, POST: UNKNOWN <b>FIR Contact:</b> 780-890-8397					
JOSEPHBURG (CFB6 - AERODROME - Reg)	Lat: 53.728	Long: -113.087	8.717KM	4.707NM	NE
<b>Operator:</b> STRATHCONA COUNTY: PHONE: 780-417-7100, POST: UNKNOWN <b>FIR Contact:</b> 780-890-8397					
REDWATER (PEMBINA) (CRP3 - HELIPORT - Reg)	Lat: 53.825	Long: -113.129	16.715KM	9.025NM	N
<b>Operator:</b> PEMBINA CORPORATION: FAX: 780-669-5801, PHONE: 780-912-2713, POST: UNKNOWN <b>FIR Contact:</b> 780-890-8397					

**FORT SASKATCHEWAN (COMMUNITY HOSP) AB (Heli)**

CSV4



<b>REF</b>	N53 41 35 W113 12 37 15°E (2012) UTC-7(6) Elev 2055' VTA A5015
<b>OPR</b>	Alberta Health Services 780-998-2256 Cert NVIS OPS AUTH PPR
<b>PF</b>	C-1,2,3,4,5,6
<b>FLT PLN</b>	
<b>FIC</b>	Edmonton 866-WXBRIEF (Toll free within Canada) or 866-541-4102 (Toll free within Canada & USA)
<b>HELI DATA</b>	FATO/TLOF 86' dia CONC Safety Area 115' dia Max heli overall length 57.4' (CAR 602.96)
<b>LIGHTING</b>	RW (LO)
<b>COMM</b>	
<b>ATF</b>	tfc 123.2 5NM 5100 ASL
<b>PRO</b>	Arr/dep 299° fr heli, slope 16% (H2) (CAR 602.96). Arr/dep curved 119° to 165° fr heli, slope 16% (H2) (CAR 602.96); curved section commencing 328' fr heli, see sketch. For VFR rtes see Edmonton VTPC or as directed by ATC. Do not fly over correctional facility.
<b>CAUTION</b>	Numerous pkg lot lamp standards to 15' adj SE thru NW, marked and RR.

## ALBERTA

## AERODROME / FACILITY DIRECTORY

## EDMONTON / JOSEPHBURG AB

CFB6

<b>REF</b>	N53 43 41 W113 05 13 0.7N 15°E (2013) UTC-7(6) Elev 2069' VTA A5015 LO1 LO2 CAP	
<b>OPR</b>	Strathcona County 780-417-7100 Reg	
<b>PF</b>	A-1 D-2,3,4,5,6	
<b>FLT PLN</b>	<p><b>FIC</b> Edmonton 866-WXBRIEF (Toll free within Canada) or 866-541-4102 (Toll free within Canada &amp; USA)</p> <p><b>ACC</b> Edmonton IFR 888-358-7526</p> <p><b>WX</b> AUTO 780-862-7450 (see COMM)</p>	
<b>SERVICES</b>		
<b>FUEL</b>	100LL, JA (FSII avbl), HPR	
<b>S</b>	1,2,3,4,5,6	
<b>RWY DATA</b>	Rwy 08(085°)/26(265°) 4560x100 ASPH Thld 08 displ 394' Thld 26 displ 247' AGN IIIA	
<b>RCR</b>	Opr 14-24Z† Mon-Fri exc hols. Ltd win maint wknds and hols. PCN	
<b>LIGHTING</b>	08-AS(TE HI) P1, 26-AO(TE HI) P1 ARCAL-123.5 type K	
<b>COMM</b>		
<b>ATF</b>	tfc 123.5 5NM 5100 ASL	
<b>ARR</b>	Edmonton Tml 119.5	
<b>DEP</b>	Edmonton Tml 119.5	
<b>VFR ADV</b>	Edmonton Tml 127.4 in Class C	
<b>AUTO</b>	122.35	
<b>PRO</b>	Maintain min of 1000 AGL over chemical plant & town. Jet and turbo-prop acft use rgt hand circuits 1500 AGL. Edmonton Class C Airspace overlies A/D. TRANSPONDER MANDATORY - Acft operating in Edmonton Class C require a discrete transponder code which may be obtained by filing a fit plan or ctc 888-358-7526 at least 30 min prior to entering. IFR Training Restriction: PPR for IFR tng flights. Ctc ATC 888-358-7526 no more than 24 hrs prior to ETD.	
<b>CAUTION</b>	Blast fence 236' fr Thld 26, 266' fr Thld 08, on extended rwy centerline, 2082' ASL (12 AGL) lgt. Glider activity 16NM E centred on the Chipman aerodrome 5NM radius to 9,500' sum months, peak periods wknds, hols & evenings. See CYA202(S) CHIPMAN. Activity not ltd to CYA202. Gliders monitor 123.4.	

## ALBERTA

## AERODROME / FACILITY DIRECTORY

## REDWATER (PEMBINA) AB (Heli)

CRP3

<b>REF</b>	N53 49 29 W113 07 47 7.6SSE 14°E (2016) UTC-7(6) Elev 2081' VTA A5015	
<b>OPR</b>	Pembina Corporation 780-912-2713 Fax 780-669-5801 Reg PPR	
<b>PF</b>	D-1,2,3,4,5,6,7,8	
<b>FLT PLN</b>		
<b>FIC</b>	Edmonton 866-WXBRIEF (Toll free within Canada) or 866-541-4102 (Toll free within Canada & USA)	
<b>ACC</b>	Edmonton IFR 888-358-7526	
<b>HELI DATA</b>	FATO/TLOF 86' dia ASPH Safety Area 115' dia Max heli overall length 57.4'	
<b>RCR</b>	Opr 780-992-2612	
<b>COMM</b>		
<b>ATF</b>	tfc 123.2 1NM 5100 ASL	
<b>PRO</b>	Arr/dep 290° to 020° fr heli, slope 8% (H3), day use only.	
<b>CAUTION</b>	Unlgt'd twr 2247 ASL (164 AGL) 0.4NM NE fr heli. Bldg 328' E of heli. P-line N-S 984' E of heli. Twr 2441 ASL (368 AGL) 0.4NM E fr heli.	