
FLIGHT PLAN & SITE SURVEY

B 478-4459 SOUTH SHORE RADIO CONTROL FLYING
CLUB- Lynwood Joudrey Memorial RC flying Field

July 10, 2026



IMPORTANT NOTICE

Please ensure you have received all required authorizations prior to flight. This Site Survey was created using RPAS Wilco. The user accepts all responsibility for the accuracy of the information.

Terms & Conditions: rpswilco.com/#tnc

Mission Information

B 478-4459 SOUTH SHORE RADIO CONTROL FLYING CLUB- LYNWOOD JOUDREY MEMORIAL RC FLYING FIELD

FLIGHT DETAILS

Reference No:	MAAC-478-4459
Project Name:	SOUTH SHORE RADIO CONTROL FLYING CLUB
Pilot Name:	MAAC
Pilot Certificate:	
Mission Type:	VLOS
Flight Start:	July 10, 2026 01:56 PM
Flight End:	July 10, 2026 02:56 PM

LOCATION DETAILS

Flight Address:	Lynwood Joudrey Memorial RC flying Field
Latitude:	44° 25' 22.60" N (44.423)
Longitude:	64° 25' 45.50" W (-64.429)
Field Elevation:	292 ft MSL
Altitude / Radius:	400 ft / 926 m (0.5 nm)
Classification:	UNCONTROLLED
FIR / Contact:	CZQM / 506-867-7173

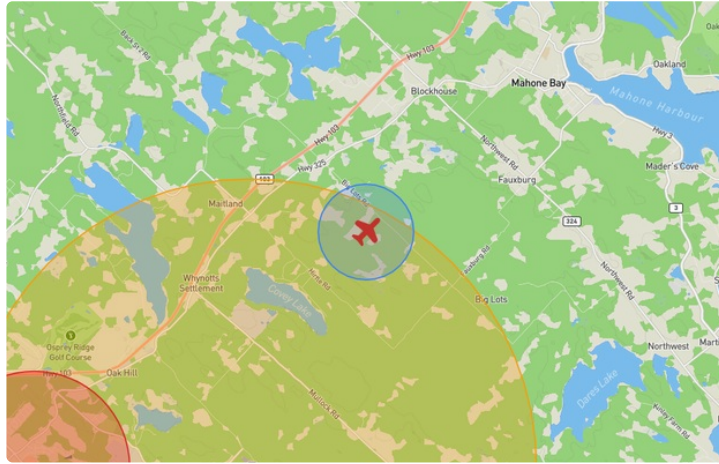
REPORT CONTENTS

Site Survey • Obstacles (if available) • Nearby Aerodromes • Canadian Aviation Regulations • GFA • Aerodrome Supplements • METAR & TAF • NOTAMs • CFS





Flight Map & MODEL Details

MISSION LOCATION SURVEY

FLIGHT AREA MAP



MISSION LOCATION DETAILS

ROLE	LATITUDE	LONGITUDE
 MODEL	44° 25' 22.60" N 44.423	64° 25' 45.50" W -64.429
 Pilot		
 Payload Op.		
 Observer		

Airspace Classification

MISSION LOCATION SURVEY

AIRSPACE MAP



OVERLYING AIRSPACES

Class	Name	Floor	Ceiling
E	MARITIME CAE [CAE]	2200AGL	18000MSL

Planned flight altitude is below the lowest documented airspace layer

No layer documented above the selected lower layer

NEAREST AERODROMES & DISTANCE FROM OPERATION

DAYSRING AIRPARK (CDY6 - AERODROME - Reg)	Lat: 44.382	Long: -64.457	5.079KM	2.742NM	SW
Operator: K BENNETT: PHONE: 902-521-1441, PHONE: 902-530-2338, POST: UNKNOWN FIR Contact: 506-867-7173					
BRIDGEWATER(SOUTH SHORE REGIONAL HOSPITAL) (CDT6 - HELIPORT - Cert)	Lat: 44.382	Long: -64.51	7.884KM	4.257NM	SW
Operator: NOVA SCOTIA HEALTH AUTHORITY: PHONE: 902-543-4603, POST: 90 Glen Allan Dr., Bridgewater, NS B4V 3S6 FIR Contact: 506-867-7173					
CHURCH LAKE (CHL3 - WATERDROME - Reg)	Lat: 44.559	Long: -64.612	20.998KM	11.338NM	NW
Operator: CHRISTOPHER BALL: PHONE: 902-644-3604, POST: UNKNOWN FIR Contact: 506-867-7173					

NOVA SCOTIA

AERODROME / FACILITY DIRECTORY

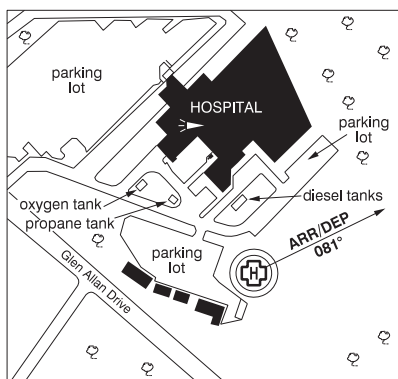
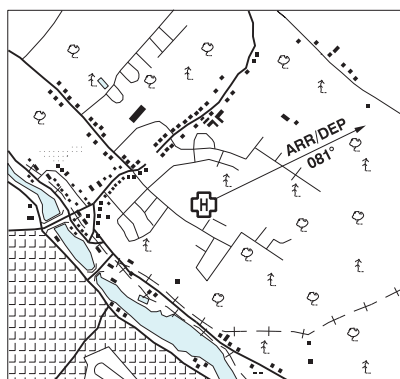
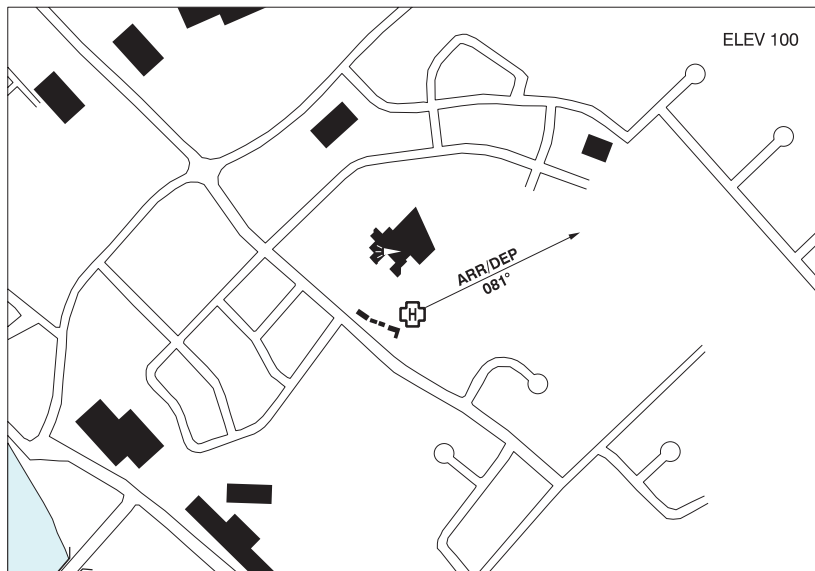
BRIDGEWATER / DAYSRING AIRPARK NS

CDY6

REF	N44 22 55 W64 27 27 1N 17°W (2015) UTC-4(3) Elev 150' VTA A5003	
OPR	K Bennett 902-530-2338 or 902-521-1441 Reg PN	
FLT PLN		
FIC	London 866-WXBRIEF (Toll free within Canada) or 866-541-4104 (Toll free within Canada & USA)	
ACC	(IFR only) Moncton 506-867-7177 or 866-480-8200.	
RWY DATA	Rwy 15/33 1728x30 gravel/asphalt mix	
RCR	Opr Ltd win maint	
COMM		
ATF	tfc 123.2 5NM 3200 ASL	
CAUTION	Abrupt drop-off thld Rwy 33. High trees and powerline on apch to Rwy 15. Bridgewater (South Shore Regional hosp) heli 2.3NM W of A/D	

BRIDGEWATER (SOUTH SHORE REGIONAL HOSP) NS (Heli)

CDT6



REF	N44 22 56 W64 30 38 Adj N 17°W (2016) UTC-4(3) Elev 100' A5003
OPR	Nova Scotia Health Authority 902-543-4603 Cert PPR
PF	B-1,2,4 C-3,5,6,7,8
FLT PLN	
 FIC	London 866-WXBRIEF (Toll free within Canada) or 866-541-4104 (Toll free within Canada & USA)
 ACC	(IFR only) Moncton 506-867-7177 or 866-480-8200.
HELI DATA	FATO/TLOF 86' dia ASPH Safety Area 115' dia Max heli overall length 57.4'
 RCR	Opr
LIGHTING	RW(LO) LED no aiming pt DR
COMM	
 ATF	tfc 123.2 5NM 3100 ASL

NOVA SCOTIA

AERODROME / FACILITY DIRECTORY

BRIDGEWATER (SOUTH SHORE REGIONAL HOSP) NS (Heli) (Cont'd) CDT6

PRO	Arr/dep 081° fr heli, slope 12% (H2), day/night use.
CAUTION	Training area around heliport up to 3000 ASL, see Liverpool VTPC-Training area. Lgtd and marked light poles W of heli. Lgtd stacks on hosp roof NNW of heli. Unlgtd twr 453 ASL (200 AGL) aprx 0.7NM NE of Heli.

CANADA WATER AERODROME SUPPLEMENT

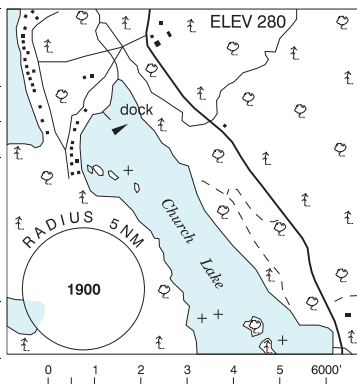
Effective 0901Z 19 March 2026 to 0901Z 18 February 2027

AERODROME/FACILITY DIRECTORY B33

CHURCH LAKE NS

CHL3

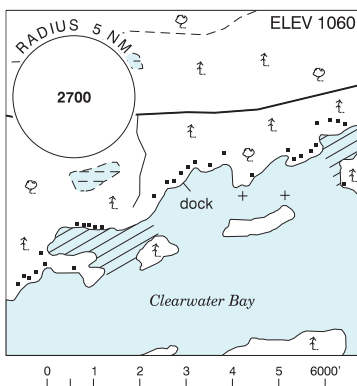
REF	N44 33 34 W64 36 44 Adj 18°W (2014) UTC-4(3) Elev 280' A5003
OPR	Christopher Ball 902-644-3604 Reg
PF	A-1 D-2,3,4,5,6
FLT PLN	
FIC	London 866-WXBRIEF (Toll free within Canada) or 866-541-4104 (Toll free within Canada & USA)
ACC	(IFR only) Moncton 506-867-7177 or 866-480-8200.
SERVICES	
FUEL	MOGAS PN
A/D DATA	Open water aprx Apr-Nov
COMM	
ATF	tfc 122.8 5NM 3300 ASL
CAUTION	Shallow water and obstacles near W shore. New Germany water A/D aprx 6NM W, UNICOM 122.8. Training area around water A/D up to 3000 ASL, see Liverpool VTTC - Training Area.



CLEARWATER BAY (AHWANEE BAY) ON

CAW2

REF	N49 42 42 W94 45 24 2.4E 1°E (2026) UTC-6(5) Elev 1060' A5007
OPR	Robert Giguere 416-562-8360 Reg PPR
PF	B-1 C-2 D-3,4,5
FLT PLN	
FIC	London 866-WXBRIEF (Toll free within Canada) or 866-541-4104 (Toll free within Canada & USA)
A/D DATA	Open water May 15-Oct 31. Reefs, islands and navigation buoys visible from air.
COMM	
ATF	tfc 122.8 5NM 4100ASL
PRO	Tkof & ldg not recommended in marked areas, see sketch.
CAUTION	Numerous personal watercraft/small boats in the area. Lgtd twr 1588 ASL (400 AGL) apr 1.4 WSW of A/D. High terrain N of A/D.



CLEARWATER LAKE ON — See WASHAGO / CLEARWATER LAKE

CLEARWATER LAKE NORTH ON — See WASHAGO / CLEARWATER LAKE NORTH