

---

# FLIGHT PLAN & SITE SURVEY

---

B 478-4951 SOUTH SHORE RADIO CONTROL FLYING  
CLUB- Hyson Lake HWY 12

July 10, 2026



**IMPORTANT NOTICE**

Please ensure you have received all required authorizations prior to flight. This Site Survey was created using RPAS Wilco. The user accepts all responsibility for the accuracy of the information.

Terms & Conditions: [rpaswilco.com/#tnc](https://rpaswilco.com/#tnc)

# Mission Information

B 478-4951 SOUTH SHORE RADIO CONTROL FLYING CLUB- HYSON LAKE HWY 12

## FLIGHT DETAILS

Reference No:	<b>MAAC-478-4951</b>
Project Name:	<b>SOUTH SHORE RADIO CONTROL FLYING CLUB</b>
Pilot Name:	<b>MAAC</b>
Pilot Certificate:	
Mission Type:	<b>VLOS</b>
Flight Start:	<b>July 10, 2026 01:58 PM</b>
Flight End:	<b>July 10, 2026 02:58 PM</b>

## LOCATION DETAILS

Flight Address:	<b>Hyson Lake HWY 12</b>
Latitude:	<b>44° 39' 19.90" N ( 44.656 )</b>
Longitude:	<b>64° 23' 10.80" W ( -64.386 )</b>
Field Elevation:	<b>295 ft MSL</b>
Altitude / Radius:	<b>400 ft / 926 m ( 0.5 nm )</b>
Classification:	<b>UNCONTROLLED</b>
FIR / Contact:	<b>CZQM / 506-867-7173</b>

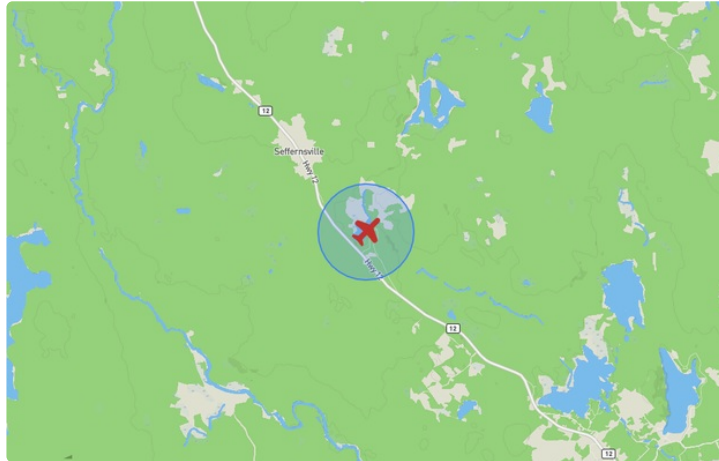
## REPORT CONTENTS

Site Survey • Obstacles (if available) • Nearby Aerodromes • Canadian Aviation Regulations • GFA • Aerodrome Supplements • METAR & TAF • NOTAMs • CFS





# Flight Map & MODEL Details

MISSION LOCATION SURVEY

## FLIGHT AREA MAP



## MISSION LOCATION DETAILS

ROLE	LATITUDE	LONGITUDE
 MODEL	44° 39' 19.90" N 44.656	64° 23' 10.80" W -64.386
 Pilot		
 Payload Op.		
 Observer		

# Airspace Classification

MISSION LOCATION SURVEY

## AIRSPACE MAP



## OVERLYING AIRSPACES

Class	Name	Floor	Ceiling
E	MARITIME CAE [CAE]	2200AGL	18000MSL

Planned flight altitude is below the lowest documented airspace layer

No layer documented above the selected lower layer

## NEAREST AERODROMES & DISTANCE FROM OPERATION

CHURCH LAKE (CHL3 - WATERDROME - Reg)	Lat: 44.559	Long: -64.612	20.831KM	11.248NM	SW
<b>Operator:</b> CHRISTOPHER BALL: PHONE: 902-644-3604, POST: UNKNOWN <b>FIR Contact:</b> 506-867-7173					
NEW GERMANY (CCA2 - WATERDROME - Reg)	Lat: 44.552	Long: -64.736	30.0KM	16.199NM	W
<b>Operator:</b> MERVIN E. ZINCK: PHONE: 902-521-5388, PHONE: 902-644-2327, POST: BOX 94, NEW GERMANY, N.S. <b>FIR Contact:</b> 506-867-7173					
DAYSRING AIRPARK (CDY6 - AERODROME - Reg)	Lat: 44.382	Long: -64.457	30.94KM	16.706NM	S
<b>Operator:</b> K BENNETT: PHONE: 902-521-1441, PHONE: 902-530-2338, POST: UNKNOWN <b>FIR Contact:</b> 506-867-7173					

# CANADA WATER AERODROME SUPPLEMENT

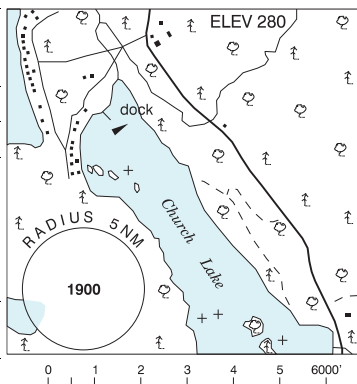
Effective 0901Z 19 March 2026 to 0901Z 18 February 2027

AERODROME/FACILITY DIRECTORY B33

## CHURCH LAKE NS

CHL3

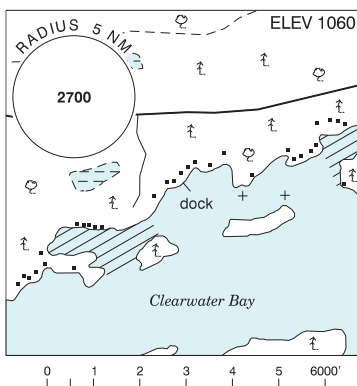
<b>REF</b>	N44 33 34 W64 36 44 Adj 18°W (2014) UTC-4(3) Elev 280' A5003
<b>OPR</b>	Christopher Ball 902-644-3604 Reg
<b>PF</b>	A-1 D-2,3,4,5,6
<b>FLT PLN</b>	
<b>FIC</b>	London 866-WXBRIEF (Toll free within Canada) or 866-541-4104 (Toll free within Canada & USA)
<b>ACC</b>	(IFR only) Moncton 506-867-7177 or 866-480-8200.
<b>SERVICES</b>	
<b>FUEL</b>	MOGAS PN
<b>A/D DATA</b>	Open water aprx Apr-Nov
<b>COMM</b>	
<b>ATF</b>	tfc 122.8 5NM 3300 ASL
<b>CAUTION</b>	Shallow water and obstacles near W shore. New Germany water A/D aprx 6NM W, UNICOM 122.8. Training area around water A/D up to 3000 ASL, see Liverpool VTTC - Training Area.



## CLEARWATER BAY (AHWANEE BAY) ON

CAW2

<b>REF</b>	N49 42 42 W94 45 24 2.4E 1°E (2026) UTC-6(5) Elev 1060' A5007
<b>OPR</b>	Robert Giguere 416-562-8360 Reg PPR
<b>PF</b>	B-1 C-2 D-3,4,5
<b>FLT PLN</b>	
<b>FIC</b>	London 866-WXBRIEF (Toll free within Canada) or 866-541-4104 (Toll free within Canada & USA)
<b>A/D DATA</b>	Open water May 15-Oct 31. Reefs, islands and navigation buoys visible from air.
<b>COMM</b>	
<b>ATF</b>	tfc 122.8 5NM 4100ASL
<b>PRO</b>	Tkof & ldg not recommended in marked areas, see sketch.
<b>CAUTION</b>	Numerous personal watercraft/small boats in the area. Lgtd twr 1588 ASL (400 AGL) aprx 1.4 WSW of A/D. High terrain N of A/D.



**CLEARWATER LAKE ON** — See WASHAGO / CLEARWATER LAKE

**CLEARWATER LAKE NORTH ON** — See WASHAGO / CLEARWATER LAKE NORTH

# CANADA WATER AERODROME SUPPLEMENT

Effective 0901Z 19 March 2026 to 0901Z 18 February 2027

## B150 AERODROME/FACILITY DIRECTORY

### NESTOR FALLS ON (Cont'd)

CKT3

<b>NAV</b>	
<b>DME</b>	SIOUX NARROWS YIX 115.2 Ch 99 N49 28 38 W94 02 50 (1293')
<b>CAUTION</b>	Twr 1535 ASL (385 AGL) within 0.3NM. Numerous P-lines near ldg area.

### NESTOR FALLS/SABASKONG BAY ON

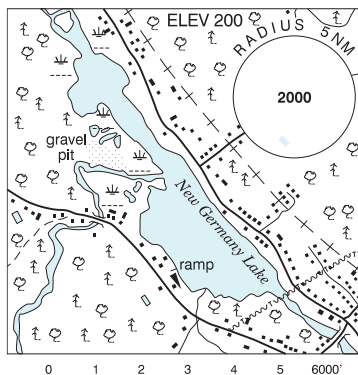
CKW3

<b>REF</b>	N49 08 W93 56 2°E UTC-6(5) Elev 1060' A5007
<b>OPR</b>	Tinker's Places Ltd 807-484-2664 Reg
<b>PF</b>	B-1,2,5 PN Opr
<b>FLT PLN</b>	Pilots to open/close VFR fit plan with London rdo, FISE or by phone
<b>FIC</b>	London 866-WXBRIEF (Toll free within Canada) or 866-541-4104 (Toll free within Canada & USA)
<b>SERVICES</b>	
<b>FUEL</b>	100LL
<b>OIL</b>	100
<b>S</b>	5
<b>A/D DATA</b>	Open water May-Oct.
<b>COMM</b>	
<b>ATF</b>	tfc 122.8 5NM 4200 ASL
<b>NAV</b>	
<b>DME</b>	SIOUX NARROWS YIX 115.2 Ch 99 N49 28 38 W94 02 50 (1293')
<b>CAUTION</b>	Twr 1535 ASL (385 AGL) 0.9NM SSE. Numerous P-lines near ldg area.

### NEW GERMANY NS

CCA2

<b>REF</b>	N44 33 08 W64 44 11 Adj 18°W (2016) UTC-4(3) Elev 205' A5003
<b>OPR</b>	Mervin E. Zinck 902-644-2327 or 902-521-5388 Fax 902-644-3205 Reg PPR
<b>FLT PLN</b>	
<b>FIC</b>	London 866-WXBRIEF (Toll free within Canada) or 866-541-4104 (Toll free within Canada & USA)
<b>ACC</b>	(IFR only) Moncton 506-867-7177 or 866-480-8200.
<b>SERVICES</b>	
<b>FUEL</b>	MOGAS PN
<b>A/D DATA</b>	Open water mid Apr-Nov. Depth 8', gravel bottom.
<b>COMM</b>	
<b>ATF</b>	UNICOM ltd hrs O/T tfc 122.8 5NM 3200 ASL
<b>CAUTION</b>	Terrain rises sharply towards NE. SE area of lake shallow. Church Lake water A/D aprx 6NM E, UNICOM 122.8. Lgt'd twr 472 ASL 160 AGL 0.7NM SW of A/D. Training area around water A/D up to 3000 ASL, see Liverpool VTPC - Training Area.



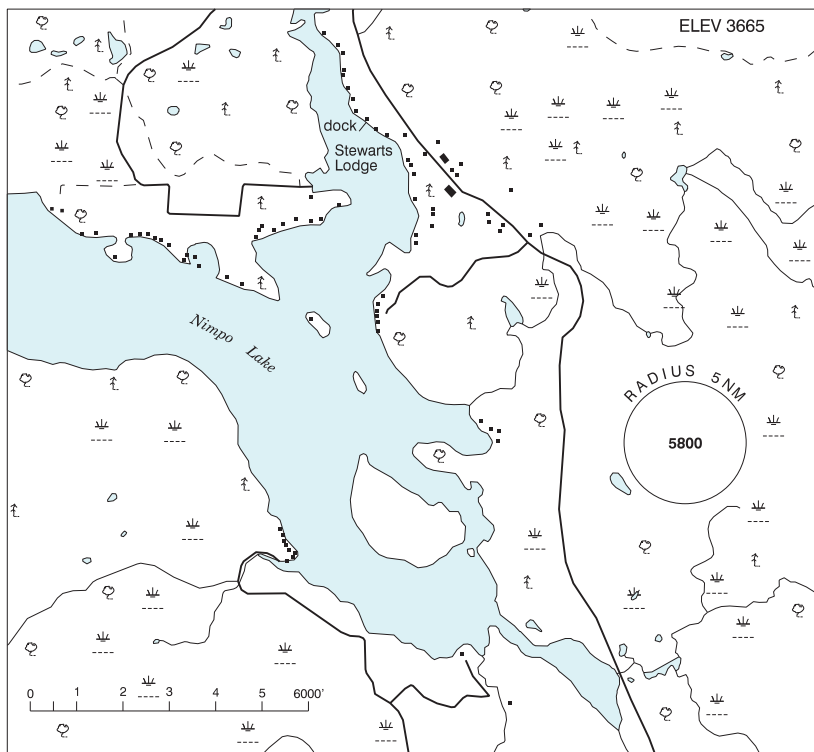
# CANADA WATER AERODROME SUPPLEMENT

Effective 0901Z 19 March 2026 to 0901Z 18 February 2027

AERODROME/FACILITY DIRECTORY B151

## NIMPO LAKE BC

CAF8



<b>REF</b>	N52 20 W125 09 18°E (2016) UTC-8(7) Elev 3665' A5004 A5013 A5014
<b>OPR</b>	Stewart's Lodge/Tweedsmuir Air Service 250-742-3388 Reg
<b>PF</b>	B-1,2,3,5,6 D-4
<b>FLT PLN</b>	<b>FIC</b> Kamloops 866-WXBRIEF (Toll free within Canada) or 866-541-4101 (Toll free within Canada & USA)
<b>SERVICES</b>	May-Oct
<b>FUEL</b>	100LL
<b>A/D DATA</b>	Open water May-Nov. Beach. Skiplanes in win.
<b>COMM</b>	<b>ATF</b> UNICOM ltd hrs O/T tfc 122.8 5NM 6700 ASL
<b>CAUTION</b>	Lgt'd twr 3890 ASL 2NM N.

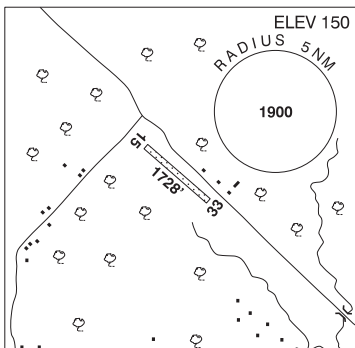
**NOVA SCOTIA**

**AERODROME / FACILITY DIRECTORY**

**BRIDGEWATER / DAYSRING AIRPARK NS**

**CDY6**

<b>REF</b>	N44 22 55 W64 27 27 1N 17°W (2015) UTC-4(3) Elev 150' VTA A5003
<b>OPR</b>	K Bennett 902-530-2338 or 902-521-1441 Reg PN
<b>FLT PLN</b>	
<b>FIC</b>	London 866-WXBRIEF (Toll free within Canada) or 866-541-4104 (Toll free within Canada & USA)
<b>ACC</b>	(IFR only) Moncton 506-867-7177 or 866-480-8200.
<b>RWY DATA</b>	Rwy 15/33 1728x30 gravel/asphalt mix
<b>RCR</b>	Opr Ltd win maint



<b>COMM</b>	
<b>ATF</b>	tfc 123.2 5NM 3200 ASL
<b>CAUTION</b>	Abrupt drop-off thld Rwy 33. High trees and powerline on apch to Rwy 15. Bridgewater (South Shore Regional hosp) heli 2.3NM W of A/D