
FLIGHT PLAN & SITE SURVEY

K 323-5484 PRINCE ALBERT REMOTE CONTROL CLUB
INC.- JENKINS FIELDHOUSE GYM

July 10, 2026



IMPORTANT NOTICE

Please ensure you have received all required authorizations prior to flight. This Site Survey was created using RPAS Wilco. The user accepts all responsibility for the accuracy of the information.

Terms & Conditions: rpaswilco.com/#tnc

Mission Information

K 323-5484 PRINCE ALBERT REMOTE CONTROL CLUB INC.- JENKINS FIELDHOUSE GYM

FLIGHT DETAILS

Reference No:	MAAC-323-5484
Project Name:	PRINCE ALBERT REMOTE CONTROL CLUB INC.
Pilot Name:	MAAC
Pilot Certificate:	
Mission Type:	VLOS
Flight Start:	July 10, 2026 10:58 AM
Flight End:	July 10, 2026 11:58 AM

LOCATION DETAILS

Flight Address:	JENKINS FIELDHOUSE GYM
Latitude:	53° 11' 20.26" N (53.189)
Longitude:	105° 46' 54.95" W (-105.782)
Field Elevation:	1506 ft MSL
Altitude / Radius:	400 ft / 926 m (0.5 nm)
Classification:	CONTROLLED
FIR / Contact:	CZWG / 204-983-8338

NOTES

Your flight is in controlled airspace.
If your RPAS is > 250g, please obtain RPAS Flight Authorization using the NavDrone app or by contacting NavCanada. (CARs 901.71)

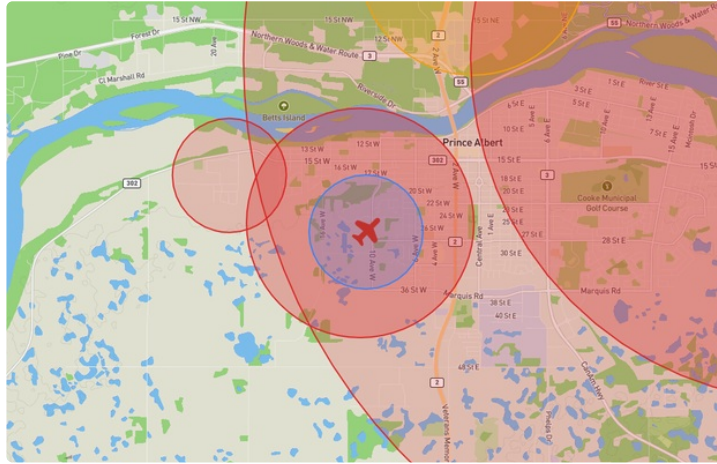
REPORT CONTENTS

Site Survey • Obstacles (if available) • Nearby Aerodromes • Canadian Aviation Regulations • GFA • Aerodrome Supplements • METAR & TAF • NOTAMS • CFS





Flight Map & MODEL Details

MISSION LOCATION SURVEY

FLIGHT AREA MAP



MISSION LOCATION DETAILS

ROLE	LATITUDE	LONGITUDE
 MODEL	53° 11' 20.26" N 53.189	105° 46' 54.95" W -105.782
 Pilot		
 Payload Op.		
 Observer		

Airspace Classification

MISSION LOCATION SURVEY

AIRSPACE MAP



OVERLYING AIRSPACES

Class	Name	Floor	Ceiling
E	Prince Albert (Glass Field), SK [CZ]	SFC	3000GND
E	Prince Albert (Glass Field), SK [TA]	700AGL	1800MSL

NEAREST AERODROMES & DISTANCE FROM OPERATION

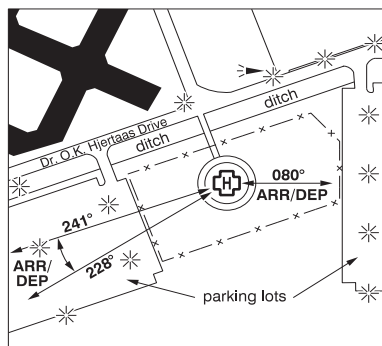
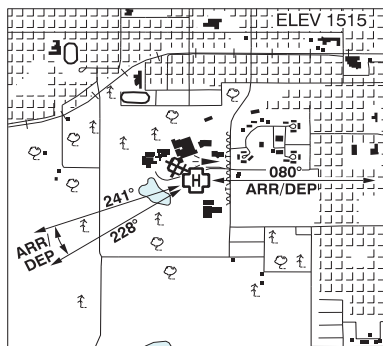
PRINCE ALBERT (VICTORIA HOSP) (CPV3 - HELIPORT - Cert)	Lat: 53.19	Long: -105.783	0.174KM	0.094NM	NW
Operator: VICTORIA HOSPITAL: PHONE: 306-765-8702, POST: UNKNOWN FIR Contact: 204-983-8338					
PRINCE ALBERT (GLASS FIELD) (CYPA - AERODROME - Cert)	Lat: 53.214	Long: -105.673	7.786KM	4.204NM	E
Operator: CITY: PHONE: 306-953-4884, POST: UNKNOWN FIR Contact: 204-983-8338					
PRINCE ALBERT (FIRE CENTRE) (CAL6 - HELIPORT - Reg)	Lat: 53.229	Long: -105.756	4.739KM	2.559NM	N
Operator: SK MINISTRY OF ENVIRONMENT WILDFIRE MANAGEMENT: FAX: 306-953-3413, PHONE: 306-953-3409, POST: UNKNOWN FIR Contact: 204-983-8338					

SASKATCHEWAN

AERODROME / FACILITY DIRECTORY

PRINCE ALBERT (VICTORIA HOSP) SK (Heli)

CPV3



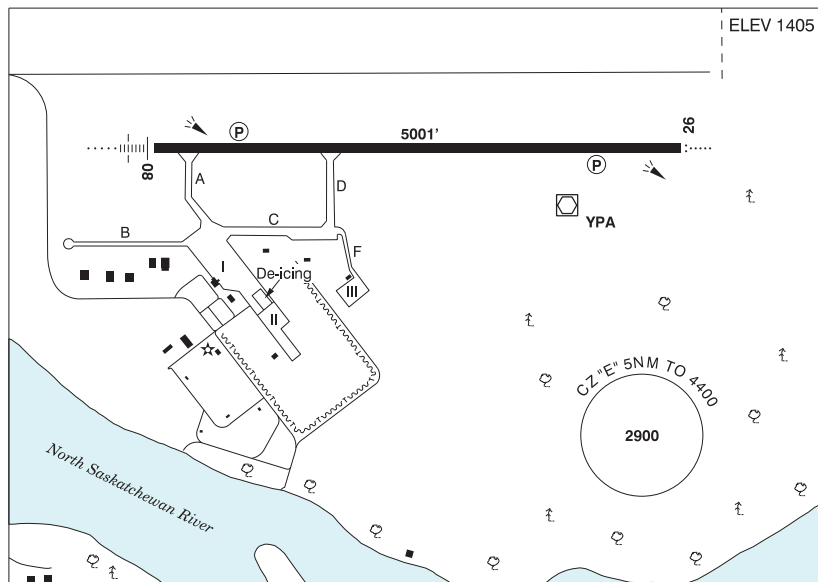
REF	N53 11 26 W105 47 01 1.3SW 10°E (2016) UTC-6 Elev 1515' A5015
OPR	Victoria Hospital 306-765-8702 Cert NVIS OPS AUTH PPR
PF	A-1,2,4 C-3,5,6,7,8
FLT PLN	
FIG	Edmonton 866-WXBRIEF (Toll free within Canada) or 866-541-4102 (Toll free within Canada & USA)
HELI DATA	FATO/TLOF 82' dia ASPH Safety Area 109' dia Max heli overall length 54.7'
RCR	Opr
COMM	
MF	rdo 12-03Z O/T tfc 122.3 5NM centered on Prince Albert (Glass Field) A/D 4.2NM ENE 4400 ASL (CAR 602.98)
PRO	Arr/dep 080° fr heli, slope 16% (H2), day use only. Arr/dep 228° to 241° fr heli, slope 16% (H2), day use only. NVIS rqr'd for night use, all flt paths (CAR 602.96).
CAUTION	Day-marked with obst lights lamp posts N and S of heli. Unmarked p-lines 50 AGL aprx 607' E fr heli. Marked comm box aprx 100' NW fr heli

SASKATCHEWAN

AERODROME / FACILITY DIRECTORY

PRINCE ALBERT (GLASS FIELD) SK

CYPA



REF	N53 12 52 W105 40 23 1NE 10°E (2012) UTC-6 Elev 1405' A5015 LO2 HI3 CAP
OPR	City 306-953-4884 12-04Z Sun-Fri Apr 1-Aug 30 exc hols; 11-04Z Sun-Fri Sep 1- Mar 31 exc hols; O/T 2hr PN, cost recovery Cert Ldg fees
PF	A-1,2,3,7 avbl 12-02Z C-4,5,6
FLT PLN	
FIG	Edmonton 866-WXBRIEF (Toll free within Canada) or 866-541-4102 (Toll free within Canada & USA)
WX	METAR 12-03Z O/T METAR AUTO (see COMM) TAF H24, issue times: 01, 07, 13, 19Z. WxCam
SERVICES	Call out chg may be levied for one or more svcs
FUEL	JA-1
S	4,5,6
PVT ADV	Snowbird Aviation Services LP 129.45 306-764-4931 15-24Z Mon-Fri
RWY DATA	Rwy 08(080°)/26(260°) 5001x148 ASPH
RWY CERT	Rwy 08 RVR 1200(1/4sm)/26 RVR 1200(1/4sm) AGN IIIB
TWY CERT	Twy: B, F AGN II Twy: C, D AGN IIIA
TWY	Twy B, F no vehicle control. Twy F day use only.
APRON	Apron I prkg rstd for sked tfc only. Apron III cable tie-down area.
RCR	Opr ltd win maint 12-04Z Sun-Fri Apr 1-Aug 30 exc hols; 11-04Z Sun-Fri 1 Sep-31 Mar exc hols; O/T 2hr PN cost recovery. CRFI, PCN.
LIGHTING	08-AN(TE HI) P2, 26-AO(TE HI) P2 ARCAL-122.3 type K when FSS clsd.

SASKATCHEWAN

AERODROME / FACILITY DIRECTORY

PRINCE ALBERT (GLASS FIELD) SK (Cont'd)

CYPA

COMM

RADIO 122.3 (V) 12-03Z (emerg only 306-765-8801)
RCO Edmonton rdo 123.475 (FISE) 126.7 (bcst)
MF rdo 12-03Z O/T tfc 122.3 5NM 4400 ASL (CAR 602.98)
ARR Winnipeg Ctr 133.9
DEP Winnipeg Ctr 133.9
AWOS 128.05 03-12Z

NAV

VOR/DME PRINCE ALBERT YPA 113.0 Ch 77 N53 12 59 W105 40 00 (1414')
ILS IPA 110.3 (Rwy 08) RVR

PRO

Reduced Visibility Procedures (RVR less than 2600 to 1200 ft): See CAP
 Rgt hand circuits Rwy 26 (CAR 602.96).
ATS PPR REQUIREMENTS: Ctc Winnipeg ACC 204-984-5979 for IFR tng and
 photo survey within Prince Albert Class E Airspace 12,500' and below.

SASKATCHEWAN

AERODROME / FACILITY DIRECTORY

PRINCE ALBERT (FIRE CENTRE) SK (Heli)

CAL6

REF	N53 13 43 W105 45 21 1.8NNW 10°E (2016) UTC-6 Elev 1476' A5015	
OPR	Saskatchewan Ministry of Environment Wildfire Management 306-953-3409 Fax 306-953-3413 Reg PPR	
PF	B-1 C-2,3,4,5,6	
FLT PLN	FIC Edmonton 866-WXBRIEF (Toll free within Canada) or 866-541-4102 (Toll free within Canada & USA)	
SERVICES	PVT ADV Fire Control 163.41 FM	
HELI DATA	295' x 410' ASPH/CONC	
	RCR Opr No win maint	
COMM	MF rdo 12-03Z O/T tfc 122.3 5NM centered on Prince Albert (Glass Field) A/D 3NM E 4400 ASL (CAR 602.98)	