

---

# FLIGHT PLAN & SITE SURVEY

---

A 638-4666 PONOKA RADIO CONTROL FLYERS  
ASSOCIATION- MOOSE FIELD PONOKA

July 10, 2026



**IMPORTANT NOTICE**

Please ensure you have received all required authorizations prior to flight. This Site Survey was created using RPAS Wilco. The user accepts all responsibility for the accuracy of the information.

Terms & Conditions: [rpaswilco.com/#tnc](https://rpaswilco.com/#tnc)

# Mission Information

A 638-4666 PONOKA RADIO CONTROL FLYERS ASSOCIATION- MOOSE FIELD PONOKA

## FLIGHT DETAILS

Reference No:	<b>MAAC-638-4666</b>
Project Name:	<b>PONOKA RADIO CONTROL FLYERS ASSOCIATION</b>
Pilot Name:	<b>MAAC</b>
Pilot Certificate:	
Mission Type:	<b>VLOS</b>
Flight Start:	<b>July 10, 2026 10:59 AM</b>
Flight End:	<b>July 10, 2026 11:59 AM</b>

## LOCATION DETAILS

Flight Address:	<b>MOOSE FIELD PONOKA</b>
Latitude:	<b>52° 38' 37.70" N ( 52.644 )</b>
Longitude:	<b>113° 35' 55.00" W ( -113.599 )</b>
Field Elevation:	<b>2651 ft MSL</b>
Altitude / Radius:	<b>400 ft / 926 m ( 0.5 nm )</b>
Classification:	<b>UNCONTROLLED</b>
FIR / Contact:	<b>CZEG / 780-890-8397</b>

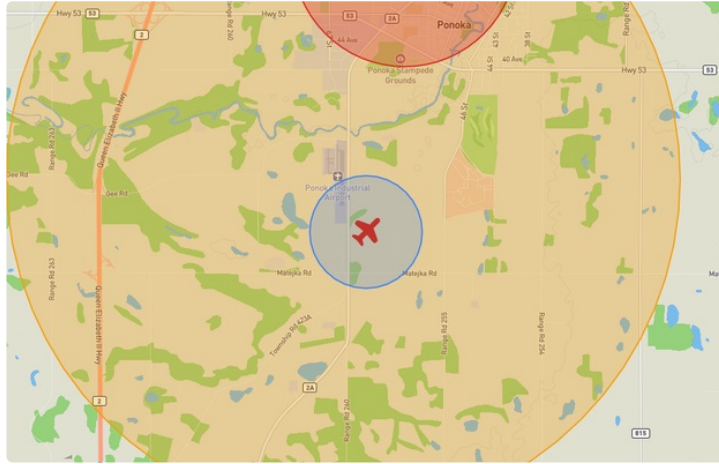
## REPORT CONTENTS

Site Survey • Obstacles (if available) • Nearby Aerodromes • Canadian Aviation Regulations • GFA • Aerodrome Supplements • METAR & TAF • NOTAMs • CFS





# Flight Map & MODEL Details

MISSION LOCATION SURVEY

## FLIGHT AREA MAP



## MISSION LOCATION DETAILS

ROLE	LATITUDE	LONGITUDE
 MODEL	52° 38' 37.70" N 52.644	113° 35' 55.00" W -113.599
 Pilot		
 Payload Op.		
 Observer		

# Airspace Classification

MISSION LOCATION SURVEY

## AIRSPACE MAP



## OVERLYING AIRSPACES

Class	Name	Floor	Ceiling
E	T753 Fixed RNAV Route	2200AGL	18000MSL
B	Edmonton, AB a) [CAE]	12500MSL	18000MSL

Planned flight altitude is below the lowest documented airspace layer

## NEAREST AERODROMES & DISTANCE FROM OPERATION

PONOKA (LABRIE FIELD) (CEH3 - AERODROME - Reg)	Lat: 52.652	Long: -113.604	0.951KM	0.513NM	NW
<b>Operator:</b> PONOKA FLYING CLUB: PHONE: 403-783-0345, PHONE: 780-984-6296, POST: UNKNOWN <b>FIR Contact:</b> 780-890-8397					
PONOKA (HOSPITAL AND CARE CENTRE) (CHC4 - HELIPORT - Cert)	Lat: 52.685	Long: -113.589	4.625KM	2.497NM	N
<b>Operator:</b> FM&E AHS: PHONE: 403-783-3341, POST: UNKNOWN <b>FIR Contact:</b> 780-890-8397					
LACOMBE (CEG3 - AERODROME - Reg)	Lat: 52.488	Long: -113.712	18.901KM	10.206NM	SW
<b>Operator:</b> LACOMBE FLYING CLUB: PHONE: 403-896-7175, POST: UNKNOWN <b>FIR Contact:</b> 780-890-8397					

## ALBERTA

## AERODROME / FACILITY DIRECTORY

## PONOKA (LABRIE FIELD) AB

CEH3

<b>REF</b>	N52 39 07 W113 36 16 1.5SW 15°E (2013) UTC-7(6) Elev 2669' A5015 LO2 CAP	
<b>OPR</b>	Ponoka Flying Club 780-984-6296 or 403-783-0345 Reg	
<b>PF</b>	B-1,6 C-2,3,4,5	
<b>CUST</b>	AOE/CAN	
<b>FLT PLN</b>		
<b>FIC</b>	Edmonton 866-WXBRIEF (Toll free within Canada) or 866-541-4102 (Toll free within Canada & USA)	
<b>ACC</b>	Edmonton IFR 888-358-7526	
<b>SERVICES</b>		
<b>FUEL</b>	100LL, JA-1 Credit card accepted	
<b>OIL</b>	All	
<b>S</b>	1,2,3,4,5,6	
<b>PVT ADV</b>	Ponoka Flying Club 780-984-6296	
<b>RWY DATA</b>	Rwy 16(165°)/34(345°) 3089x75 asphalt Rwy 16 up 0.42% AGN II	
<b>RCR</b>	Opr	
<b>LIGHTING</b>	16-(TE ME), 34-(TE ME) ARCAL-123.3 type K	
<b>COMM</b>		
<b>ATF</b>	UNICOM ltd hrs O/T tfc 123.3 5NM 5700 ASL	
<b>NAV</b>		
<b>NDB</b>	PONOKA INDUS D3 363 (L) N52 41 00 W113 36 23 Pvt Unmonitored	
<b>PRO</b>	Rgt hand circuits Rwy 16 (CAR 602.96).	
<b>CAUTION</b>	Model acft ops in area aprx 1500' E thld Rwy 34; sfc to 500 AGL.	

## ALBERTA

## AERODROME / FACILITY DIRECTORY

**PONOKA (HOSPITAL & CARE CENTRE) AB (Heli)**

CHC4

<b>REF</b>	N52 41 07 W113 35 22 Adj N 15°E (2013) UTC-7(6) Elev 2676' A5015	
<b>OPR</b>	FM&E AHS 403-783-3341 Cert PPR	
<b>FLT PLN</b>		
<b>FIC</b>	Edmonton 866-WXBRIEF (Toll free within Canada) or 866-541-4102 (Toll free within Canada & USA)	
<b>ACC</b>	Edmonton IFR 888-358-7526	
<b>HELI DATA</b>	FATO 82' dia GRASS/CONC TLOF 53' x 39' (oval) CONC Safety Area 109' dia Max heli overall length 54.7'	
<b>LIGHTING</b>	RW(LO) green PN	
<b>COMM</b>		
<b>ATF</b>	tfc 123.3 5NM centred on Ponoka (Labrie Field) A/D 2.6NM S 5700 ASL	
<b>PRO</b>	Arr/dep 294° to 359° fr heli, slope 8% (H2)	

## ALBERTA

## AERODROME / FACILITY DIRECTORY

## LACOMBE AB

CEG3

<b>REF</b>	N52 29 19 W113 42 42 Adj NE 15°E (2013) UTC-7(6) Elev 2785' A5015 LO2 CAP	
<b>OPR</b>	Lacombe Flying Club 403-896-7175 Reg	
<b>PF</b>	C-2,3,4,5	
<b>FLT PLN</b>	<b>FIC</b> Edmonton 866-WXBRIEF (Toll free within Canada) or 866-541-4102 (Toll free within Canada & USA) <b>ACC</b> Edmonton IFR 888-358-7526	
<b>SERVICES</b>		
<b>FUEL</b>	100LL Self-serve	
<b>S</b>	1,2,3,4,5,6	
<b>RWY DATA</b>	Rwy 17(165°)/35(345°) 3004x74 ASPH Rwy 17 down 0.4% AGN IIIA	
<b>RCR</b>	Opr Ltd maint	
<b>LIGHTING</b>	17-(TE ME), 35-(TE ME) ARCAL-123.3 type K	
<b>COMM</b>		
<b>ATF</b>	UNICOM ltd hrs O/T tfc 123.3 5NM 5800 ASL	
<b>PRO</b>	Rgt hand circuits Rwy 35 (CAR 602.96). Red Deer Common Frequency Area 122.875 outside of A/D ATF. See SECTION C PLANNING.	
<b>CAUTION</b>	Occasional model acft activity on A/D.	