
FLIGHT PLAN & SITE SURVEY

E 701-4760 CANADIAN MODEL AEROTOW SOCIETY-
Springvale Aerodrome

July 10, 2026



IMPORTANT NOTICE

Please ensure you have received all required authorizations prior to flight. This Site Survey was created using RPAS Wilco. The user accepts all responsibility for the accuracy of the information.

Terms & Conditions: rpaswilco.com/#tnc

Mission Information

E 701-4760 CANADIAN MODEL AEROTOW SOCIETY- SPRINGVALE AERODROME

FLIGHT DETAILS

Reference No:	MAAC-701-4760
Project Name:	CANADIAN MODEL AEROTOW SOCIETY
Pilot Name:	MAAC
Pilot Certificate:	
Mission Type:	VLOS
Flight Start:	July 10, 2026 01:00 PM
Flight End:	July 10, 2026 02:00 PM

LOCATION DETAILS

Flight Address:	Springvale Aerodrome
Latitude:	42° 58' 12.72" N (42.97)
Longitude:	80° 9' 34.79" W (-80.16)
Field Elevation:	741 ft MSL
Altitude / Radius:	400 ft / 926 m (0.5 nm)
Classification:	UNCONTROLLED
FIR / Contact:	CZYZ / 905-676-4509

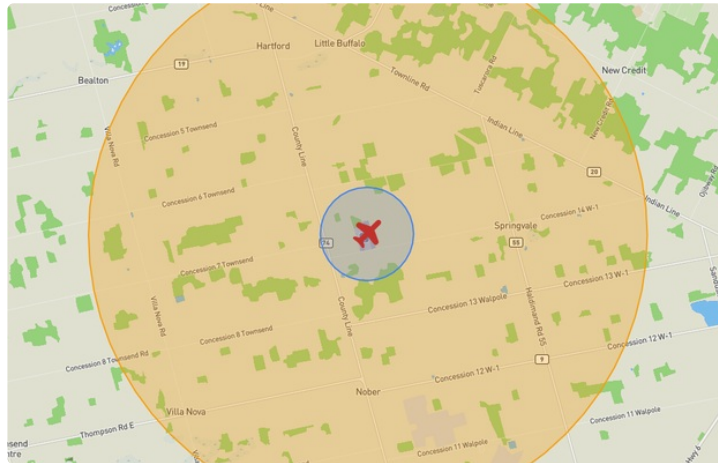
REPORT CONTENTS

Site Survey • Obstacles (if available) • Nearby Aerodromes • Canadian Aviation Regulations • GFA • Aerodrome Supplements • METAR & TAF • NOTAMs • CFS





Flight Map & MODEL Details

MISSION LOCATION SURVEY

FLIGHT AREA MAP



MISSION LOCATION DETAILS

ROLE	LATITUDE	LONGITUDE
 MODEL	42° 58' 12.72" N 42.97	80° 9' 34.79" W -80.16
 Pilot		
 Payload Op.		
 Observer		

Airspace Classification

MISSION LOCATION SURVEY

AIRSPACE MAP



OVERLYING AIRSPACES

Class	Name	Floor	Ceiling
E	T608 Fixed RNAV Route	2200AGL	18000MSL
E	Southern Ontario Low Level Control Area a) [CAE]	2500MSL	6500MSL

Planned flight altitude is below the lowest documented airspace layer

NEAREST AERODROMES & DISTANCE FROM OPERATION

SPRINGVALE (CGV7 - AERODROME - Reg)	Lat: 42.97	Long: -80.159	0.029KM	0.016NM	SE
Operator: RALPH BENNETT: PHONE: 905-765-3134 , POST: 103 Concession 14, RR#1 Hagersville, ON N0A 1H0 FIR Contact: 905-676-4509					
HAGERSVILLE (WEST HALDIMAND GEN HOSPITAL) (CPA6 - HELIPORT - Cert)	Lat: 42.958	Long: -80.043	9.557KM	5.16NM	E
Operator: HAGERSVILLE (WEST HALDIMAND GEN HOPSITAL): PHONE: 905-768-3311, POST: UNKNOWN FIR Contact: 905-676-4509					
SIMCOE (DENNISON FIELD) (CPA4 - AERODROME - Reg)	Lat: 42.819	Long: -80.266	18.89KM	10.2NM	SW
Operator: JEFF DENNISON: PHONE: 519-429-9148, POST: UNKNOWN FIR Contact: 905-676-4509					

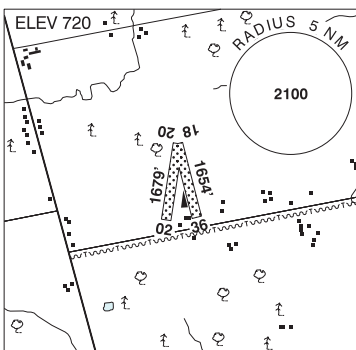
ONTARIO

AERODROME / FACILITY DIRECTORY

SPRINGVALE ON

CGV7

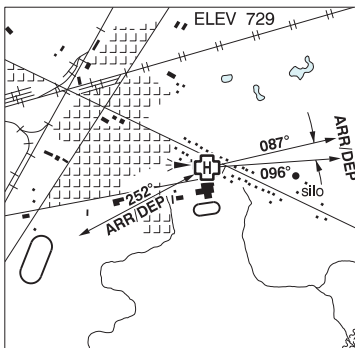
REF	N42 58 12 W80 09 34 1.6W 10°W (2016) UTC-5(4) Elev 720' A5000
OPR	Ralph Bennett 905-765-3134 Reg
FLT PLN	
FIC	London 866-WXBRIEF (Toll free within Canada) or 866-541-4104 (Toll free within Canada & USA)
PF	B-1 C-2,3,4,5,6
RWY DATA	Rwy 02(019°)/20(199°) 1679x100 GRASS Rwy 18(175°)/36(355°) 1654x100 GRASS
RCR	Opr No win maint
COMM	
ATF	tfc 123.2 4NM 3800 ASL
CAUTION	P-lines aprx 60 AGL S of Rwy 02 & 36.



HAGERSVILLE (WEST HALDIMAND GEN HOSP) ON (Heli)

CPA6

REF	N42 57 30 W80 02 36 Adj 10°W UTC-5(4) Elev 729' A5000
OPR	Hagersville West Haldimand Gen Hosp 905-768-3311 Cert PPR
FLT PLN	FIC London 866-WXBRIEF (Toll free within Canada) or 866-541-4104 (Toll free within Canada & USA)
HELI DATA	FATO/TLOF 86' dia ASPH Safety Area 115' dia Max heli overall length 57.4' (CAR 602.96)
LIGHTING	RY(ME) LED
PRO	Arr/dep 087° to 096° fr heli, slope 16% (H2), day/night use (CAR 602.96). Arr/dep 252° fr heli, slope 16% (H2) day/night use (CAR 602.96).
CAUTION	Hydro lines & antenna all quadrants.



ONTARIO

AERODROME / FACILITY DIRECTORY

SIMCOE (DENNISON FIELD) ON

CPA4

REF	N42 49 09 W80 15 57 2SE 10°W UTC-5(4) Elev 722' A5000
OPR	Jeff Dennison 519-429-9148 Reg PPR
PF	C-1,2,3,4,5
FLT PLN	
FIC	London 866-WXBRIEF (Toll free within Canada) or 866-541-4104 (Toll free within Canada & USA)
RWY DATA	Rwy 16/34 2200x80 GRASS
RCR	Opr No win maint. Rwy may be soft when wet.
COMM	
ATF	tfc 122.9 5NM 3700 ASL
PRO	Rgt hand circuits Rwy 34 (CAR 602.96).

