
FLIGHT PLAN & SITE SURVEY

B 416-5864 WINGS OF WELLINGTON- Upper Rec Centre

July 10, 2026



IMPORTANT NOTICE

Please ensure you have received all required authorizations prior to flight. This Site Survey was created using RPAS Wilco. The user accepts all responsibility for the accuracy of the information.

Terms & Conditions: rpaswilco.com/#tnc

Mission Information

B 416-5864 WINGS OF WELLINGTON- UPPER REC CENTRE

FLIGHT DETAILS

| | |
|--------------------|-------------------------------|
| Reference No: | MAAC-416-5864 |
| Project Name: | WINGS OF WELLINGTON |
| Pilot Name: | MAAC |
| Pilot Certificate: | |
| Mission Type: | VLOS |
| Flight Start: | July 10, 2026 02:01 PM |
| Flight End: | July 10, 2026 03:01 PM |

LOCATION DETAILS

| | |
|--------------------|-------------------------------------|
| Flight Address: | Upper Rec Centre |
| Latitude: | 45° 4' 36.54" N (45.077) |
| Longitude: | 64° 29' 41.26" W (-64.495) |
| Field Elevation: | 46 ft MSL |
| Altitude / Radius: | 400 ft / 926 m (0.5 nm) |
| Classification: | DND |
| FIR / Contact: | CZQM / 506-867-7173 |

NOTES

Your flight is within 3NM of a military aerodrome.
Please obtain SFOC-RPAS from Transport Canada. (CARs 903.01)

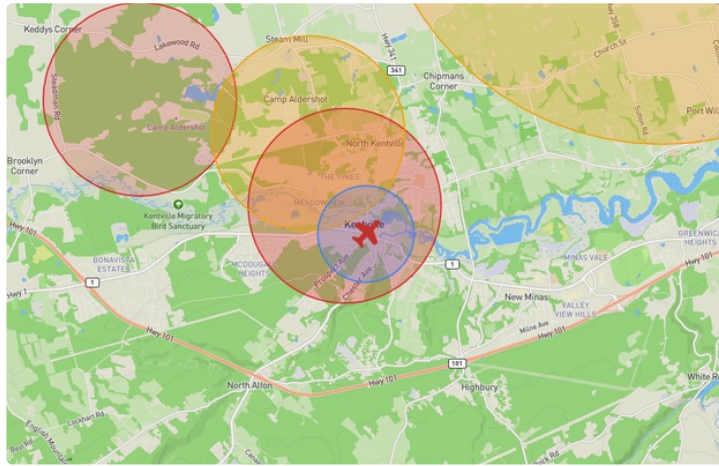
REPORT CONTENTS

Site Survey • Obstacles (if available) • Nearby Aerodromes • Canadian Aviation Regulations • GFA • Aerodrome Supplements • METAR & TAF • NOTAMS • CFS





Flight Map & MODEL Details

MISSION LOCATION SURVEY

FLIGHT AREA MAP



MISSION LOCATION DETAILS

| ROLE | LATITUDE | LONGITUDE |
|---|---------------------------|-----------------------------|
|  MODEL | 45° 4' 36.54" N 45.077 | 64° 29' 41.26" W -64.495 |
|  Pilot | | |
|  Payload Op. | | |
|  Observer | | |

Airspace Classification

MISSION LOCATION SURVEY

AIRSPACE MAP



OVERLYING AIRSPACES

| Class | Name | Floor | Ceiling |
|-------|---------------------|---------|----------|
| E | Greenwood, NS [TCA] | 700AGL | 9000MSL |
| E | MARITIME CAE [CAE] | 2200AGL | 18000MSL |

Planned flight altitude is below the lowest documented airspace layer

NEAREST AERODROMES & DISTANCE FROM OPERATION

| | | | | | |
|--|-------------|---------------|---------|---------|----|
| KENTVILLE (VALLEY REGIONAL HOSPITAL) (CKV8 - HELIPORT - Cert) | Lat: 45.082 | Long: -64.5 | 0.677KM | 0.366NM | NW |
| Operator: VALLEY REGIONAL HOSPITAL: PHONE: 902-678-7381, POST: UNKNOWN FIR Contact: 506-867-7173 | | | | | |
| KENTVILLE (CAMP ALDERSHOT) (CKM9 - HELIPORT - DND) | Lat: 45.094 | Long: -64.509 | 2.224KM | 1.201NM | NW |
| Operator: DEPARTMENT OF NATIONAL DEFENCE: PHONE: 319-568-2224 , PHONE: 902-678-7930 +2224, POST: UNKNOWN FIR Contact: 506-867-7173 | | | | | |
| KINGS AERODROME (CHL2 - AERODROME - Reg) | Lat: 45.142 | Long: -64.422 | 9.248KM | 4.994NM | NE |
| Operator: CHL2 AVIATION INC: PHONE: 902-365-7000, POST: UNKNOWN , URL: www.KingsAero.com FIR Contact: 506-867-7173 | | | | | |

KENTVILLE (VALLEY REGIONAL HOSP) NS (Heli)**CKV8**

| | |
|------------------|---|
| REF | N45 04 54 W64 30 00 Adj 18°W (2014) UTC-4(3) Elev 80' A5003 |
| OPR | Valley Regional Hosp 902-678-7381 Cert PPR |
| FLT PLN | <p>FIC London 866-WXBRIEF (Toll free within Canada) or 866-541-4104 (Toll free within Canada & USA)</p> <p>ACC (IFR only) Moncton 506-867-7177 or 866-480-8200.</p> |
| HELI DATA | 82' dia ASPH (rstd to heli with max overall length of 52.5') |
| LIGHTING | RY(LO) ARCAL-123.0 type J |
| COMM | ATF tfc 123.2 5NM 3100 ASL |
| PRO | Arr/dep 198° fr heli, slope 12% (H2), day/night use. |
| CAUTION | CYR 706 (Aldershot) SFC-1000 1.4NM NW. Obstruction 556 ASL under arr/dep track - see sketch. |

NOVA SCOTIA

AERODROME / FACILITY DIRECTORY

KENTVILLE (CAMP ALDERSHOT) NS (Heli)**CKM9**

| | | |
|------------------|--|--|
| REF | N45 05 39 W64 30 32 0.5NW 18°W (2013) UTC-4(3) Elev 100' A5003 | |
| OPR | DND 902-678-7930 Ext 2224 CSN 319-568-2224 Mil PPR | |
| FLT PLN | PPR 24 hrs ntc. Ctc 902-678-7930 Ext 2224 or CSN 319-568-2224 12-20Z± Mon-Fri exc stat hols O/T ctc main gate Ext 2139 | |
| FIC | London 866-WXBRIEF (Toll free within Canada) or 866-541-4104 (Toll free within Canada & USA) | |
| ACC | (IFR only) Moncton 506-867-7177 or 866-480-8200. | |
| HELI DATA | 500' x 500' GRASS/GRVL. No win maint. | |
| COMM | | |
| ATF | tfc 123.2 5NM 3100 ASL | |
| PRO | Arr/dep 075° fr heli | |
| CAUTION | CYR 706 (Aldershot) SFC-1000 0.8NM WNW. Valley Regional Hosp Heli (CKV8) 0.8NM SSE. | |

NOVA SCOTIA

AERODROME / FACILITY DIRECTORY

HILLATON / KINGS AERODROME NS

CHL2

| | | |
|-----------------|--|--|
| REF | N45 08 34 W64 25 22 Adj SE 18°W (2015) UTC-4(3) Elev 98' A5003 LO8 | |
| OPR | CHL2 Aviation Inc 902-365-7000 ext 390 www.KingsAero.com Reg PPR | |
| FLT PLN | FIC London 866-WXBRIEF (Toll free within Canada) or 866-541-4104 (Toll free within Canada & USA) | |
| RWY DATA | Rwy 11(106°)/29(286°) 3070x75 ASPH centre 1670x45, edges uneven ASPH/GRASS Thld 11 displ 900' night only Thld 29 displ 500' night only Rwy 18(178°)/36(358°) 2100x75 GRASS | |
| RCR | Opr Ltd win maint. Rwy 18/36 sfc ruf. | |
| LIGHTING | 11-(TE LO), 29-(TE LO) ARCAL-123.2 type J Lgt'd windsock avbl O/R. | |
| COMM | ATF tfc 123.2 5NM 3100 ASL | |
| CAUTION | Marked p-lines on apch to Rwy 29. Lgt'd tower 272 ASL aprx 0.5NM NE of A/D. Migratory bird activity dur spring and fall. | |