
FLIGHT PLAN & SITE SURVEY

M 759-4813 WINGHAM JET CLUB- RICHARD W. LEVAN
AIPORT 40647 AMBERLY RD WINGHAM

July 10, 2026



IMPORTANT NOTICE

Please ensure you have received all required authorizations prior to flight. This Site Survey was created using RPAS Wilco. The user accepts all responsibility for the accuracy of the information.

Terms & Conditions: rpaswilco.com/#tnc

Mission Information

M 759-4813 WINGHAM JET CLUB- RICHARD W. LEVAN AIPORT 40647 AMBERLY RD WINGHAM

FLIGHT DETAILS

Reference No:	MAAC-759-4813
Project Name:	WINGHAM JET CLUB
Pilot Name:	MAAC
Pilot Certificate:	
Mission Type:	VLOS
Flight Start:	July 10, 2026 01:01 PM
Flight End:	July 10, 2026 02:01 PM

LOCATION DETAILS

Flight Address:	RICHARD W. LEVAN AIPORT 40647 AMBERLY RD WINGHAM
Latitude:	43° 52' 4.30" N (43.868)
Longitude:	81° 17' 52.40" W (-81.298)
Field Elevation:	1073 ft MSL
Altitude / Radius:	400 ft / 926 m (0.5 nm)
Classification:	UNCONTROLLED
FIR / Contact:	CZYZ / 905-676-4509

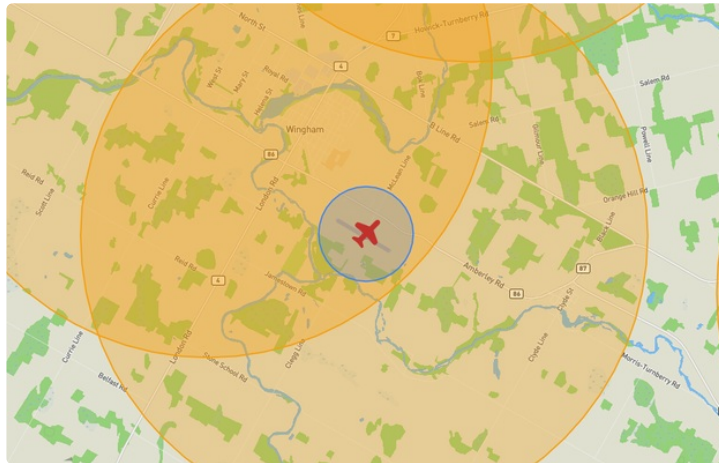
REPORT CONTENTS

Site Survey • Obstacles (if available) • Nearby Aerodromes • Canadian Aviation Regulations • GFA • Aerodrome Supplements • METAR & TAF • NOTAMs • CFS





Flight Map & MODEL Details

MISSION LOCATION SURVEY

FLIGHT AREA MAP



MISSION LOCATION DETAILS

ROLE	LATITUDE	LONGITUDE
 MODEL	43° 52' 4.30" N 43.868	81° 17' 52.40" W -81.298
 Pilot		
 Payload Op.		
 Observer		

Airspace Classification

MISSION LOCATION SURVEY

AIRSPACE MAP



OVERLYING AIRSPACES

Class	Name	Floor	Ceiling
E	Southern Ontario Low Level Control Area f) [CAE]	3500MSL	18000MSL

Planned flight altitude is below the lowest documented airspace layer

No layer documented above the selected lower layer

NEAREST AERODROMES & DISTANCE FROM OPERATION

WINGHAM (INGLIS FIELD) (CWH5 - AERODROME - Reg)	Lat: 43.896	Long: -81.336	4.425KM	2.389NM	NW
Operator: TOM INGLIS: PHONE: 519-357-2781, POST: UNKNOWN FIR Contact: 905-676-4509					
RICHARD W. LEVAN (CPR7 - AERODROME - Reg)	Lat: 43.867	Long: -81.298	0.054KM	0.029NM	SW
Operator: TYLER AND SUMMER PAPPLE: PHONE: 519-318-4224, POST: UNKNOWN, URL: www.pappleaviation.ca FIR Contact: 905-676-4509					
TEESWATER (THOMPSON FIELD) (CPC6 - AERODROME - Reg)	Lat: 43.948	Long: -81.272	9.186KM	4.96NM	N
Operator: D. THOMPSON: PHONE: 519-357-5853, POST: UNKNOWN FIR Contact: 905-676-4509					

ONTARIO

AERODROME / FACILITY DIRECTORY

WINGHAM (INGLIS FIELD) ON

CWH5

REF	N43 53 47 W81 20 11 1.2NW 9°W (2013) UTC-5(4) Elev 1015' A5000	
OPR	Tom Inglis 519-357-2781 Reg PPR	
FLT PLN	FIC London 866-WXBRIEF (Toll free within Canada) or 866-541-4104 (Toll free within Canada & USA)	
RWY DATA	Rwy 04(036°)/22(216°) 2968x65 GRASS Thld 22 displ 650' spring and fall only.	
RCR	Opr No win maint. Rwy soft in spring and fall, particularly at N end.	
COMM	ATF tfc 123.0 3NM 4000	
PRO	Rgt hand circuits Rwy 22 (CAR 602.96)	
CAUTION	Rwy elev highest in middle. Far end of rwy not vis when on thld. Two twrs 0.8NM and 1.0NM NE of A/D 1500 ASL. Ocsl wildlife on rwy. Wooded area with 50' trees lining the first 1000' Rwy 22. Maintain 1200 ASL over hwy on 04 apch. Wingham Airfield (CPR7) lctd 2.3NM SE of fld.	

ONTARIO

AERODROME / FACILITY DIRECTORY

WINGHAM / RICHARD W. LeVAN ON

CPR7

REF	N43 52 03 W81 17 55 1SE 9°W (2013) UTC-5(4) Elev 1067' A5000	
OPR	Tyler and Summer Papple 519-318-4224 (text preferred) www.PappleAviation.ca Reg	
PF	A-5 B-6 C-1,2,3,4	
CUST	AOE/15 888-226-7277 14-22Z† Mon-Fri exc hols	
FLT PLN	FIC London 866-WXBRIEF (Toll free within Canada) or 866-541-4104 (Toll free within Canada & USA)	
SERVICES		
FUEL	100LL, MG-3 A/D not attended. Self-serve, see OPR website.	
RWY DATA	Rwy 13(130°)/31(310°) 4000x75 ASPH AGN IIIA	
RCR	Opr No win maint	
LIGHTING	13-(TE ME), 31-(TE ME) ARCAL-123.0 type K	
COMM		
ATF	tfc 123.0 3NM 4000 ASL	
PRO	Rgt hand circuits Rwy 13 (CAR 602.96).	
CAUTION	2 silos 80 AGL NE thld Rwy 31. Numerous twrs in vic. Wildlife ocsl on rwy. Glider activity in the vicinity of A/D Sat-Sun & hol(s) Apr-Jun & Sep-Nov. Ocsl RPAS ops.	

ONTARIO

AERODROME / FACILITY DIRECTORY

TEESWATER (THOMPSON FIELD) ON

CPC6

REF	N43 56 54 W81 16 19 2.5S 9°W UTC-5(4) Elev 1000' A5000	
OPR	D. Thompson 519-357-5853 Reg	
PF	C-1,2,3,4,5	
FLT PLN	FIC London 866-WXBRIEF (Toll free within Canada) or 866-541-4104 (Toll free within Canada & USA)	
SERVICES	S 4,5,6	
RWY DATA	Rwy 18(177°)/36(357°) 2450x60 GRASS	
RCR	Opr No win maint. Soft in spring.	
COMM	ATF tfc 122.8 5NM centred on Teeswater/Dent Field (CDF2) 2 NM N 4000 ASL	
CAUTION	Hydro wires 600' S of Thld 36. Bush 500' N of Thld 18.	