

---

# FLIGHT PLAN & SITE SURVEY

---

D 576-4821 SAINTS R/C FLYING CLUB- SAINTS RC FLYING CLUB

July 10, 2026



**IMPORTANT NOTICE**

Please ensure you have received all required authorizations prior to flight. This Site Survey was created using RPAS Wilco. The user accepts all responsibility for the accuracy of the information.

Terms & Conditions: [rpswilco.com/#tnc](https://rpswilco.com/#tnc)

# Mission Information

D 576-4821 SAINTS R/C FLYING CLUB- SAINTS RC FLYING CLUB

## FLIGHT DETAILS

Reference No:	<b>MAAC-576-4821</b>
Project Name:	<b>SAINTS R/C FLYING CLUB</b>
Pilot Name:	<b>MAAC</b>
Pilot Certificate:	
Mission Type:	<b>VLOS</b>
Flight Start:	<b>July 10, 2026 12:02 PM</b>
Flight End:	<b>July 10, 2026 01:02 PM</b>

## LOCATION DETAILS

Flight Address:	<b>SAINTS RC FLYING CLUB</b>
Latitude:	<b>50° 16' 57.60" N ( 50.283 )</b>
Longitude:	<b>96° 59' 18.70" W ( -96.989 )</b>
Field Elevation:	<b>732 ft MSL</b>
Altitude / Radius:	<b>400 ft / 926 m ( 0.5 nm )</b>
Classification:	<b>UNCONTROLLED</b>
FIR / Contact:	<b>CZWG / 204-983-8338</b>

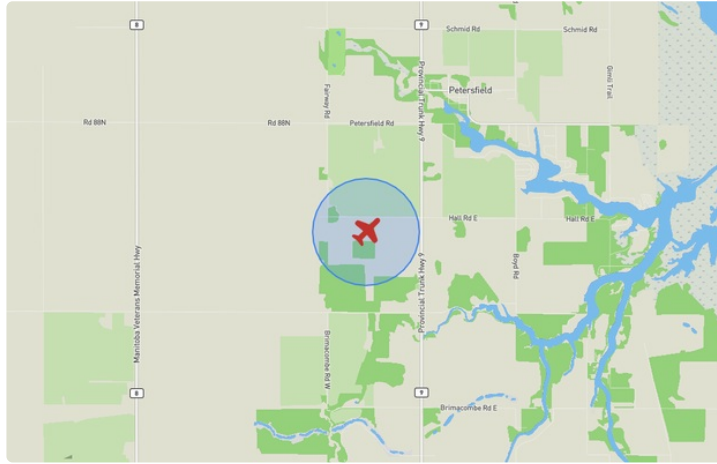
## REPORT CONTENTS

Site Survey • Obstacles (if available) • Nearby Aerodromes • Canadian Aviation Regulations • GFA • Aerodrome Supplements • METAR & TAF • NOTAMs • CFS





# Flight Map & MODEL Details

MISSION LOCATION SURVEY

## FLIGHT AREA MAP



## MISSION LOCATION DETAILS

ROLE	LATITUDE	LONGITUDE
 MODEL	50° 16' 57.60" N 50.283	96° 59' 18.70" W -96.989
 Pilot		
 Payload Op.		
 Observer		

# Airspace Classification

MISSION LOCATION SURVEY

## AIRSPACE MAP



## OVERLYING AIRSPACES

Class	Name	Floor	Ceiling
C	Winnipeg, MB c) [TCA]	3000AGL	18000MSL
C	Winnipeg, MB d) [TCA]	4000MSL	12500MSL

Planned flight altitude is below the lowest documented airspace layer

## NEAREST AERODROMES & DISTANCE FROM OPERATION

SELKIRK (CKL2 - AERODROME - Reg)	Lat: 50.172	Long: -96.872	14.808KM	7.996NM	SE
<b>Operator:</b> RIVERSIDE AIRCRAFT MAINTENANCE LTD.: FAX: 204-482-3438, PHONE: 204-482-3270, POST: UNKNOWN <b>FIR Contact:</b> 204-983-8338					
SELKIRK (CKC5 - WATERDROME - Reg)	Lat: 50.167	Long: -96.867	15.541KM	8.391NM	SE
<b>Operator:</b> RIVERSIDE AIRCRAFT MAINTENANCE LTD: PHONE: 204-482-3270, POST: UNKNOWN <b>FIR Contact:</b> 204-983-8338					
OAK HAMMOCK AIR PARK (CAV9 - AERODROME - Reg)	Lat: 50.138	Long: -97.061	16.925KM	9.139NM	S
<b>Operator:</b> MR. TERRY MALLEY: PHONE: 204-482-8757, PHONE: 204-770-4858, POST: UNKNOWN <b>FIR Contact:</b> 204-983-8338					

## MANITOBA

## AERODROME / FACILITY DIRECTORY

## SELKIRK MB

CKL2

<b>REF</b>	N50 10 20 W96 52 20 1N 3°E (2015) UTC-6(5) Elev 747' VTA A5007	
<b>OPR</b>	Riverside Aircraft Maintenance Ltd. 204-482-3270 Fax 204-482-3438 Reg PPR	
<b>PF</b>	B-1 C-2,3,4,5,6	
<b>FLT PLN</b>	Pilots to open/close VFR fit plan with Edmonton rdo, FISE or by phone.	
<b>FIC</b>	Edmonton 866-WXBRIEF (Toll free within Canada) or 866-541-4102 (Toll free within Canada & USA)	
<b>SERVICES</b>		
<b>FUEL</b>	100LL	
<b>OIL</b>	All	
<b>S</b>	2	
<b>RWY DATA</b>	Rwy 11(117°)/29(297°) 3000x90 GRVL	
<b>RCR</b>	Opr Ltd win maint	
<b>COMM</b>		
<b>ATF</b>	UNICOM ltd hrs O/T tfc 122.8 3NM 1800 ASL	
<b>PRO</b>	Mode C Transponder Mandatory - Acft operating in Winnipeg Class C CZ or TCA require a discrete transponder code which must be obtained by filing a fit plan, fit itinerary or by ctc Winnipeg ACC 204-984-5979 at least 15 min prior to entering.	
<b>CAUTION</b>	33 AGL hydro lines apch Rwy 29. Blasting 0.2 NM radius N50 11 27 W96 46 47 aprx 4NM ENE A/D SFC to 2028 ASL (1280 AGL) dly 15-22Z±.	

# CANADA WATER AERODROME SUPPLEMENT

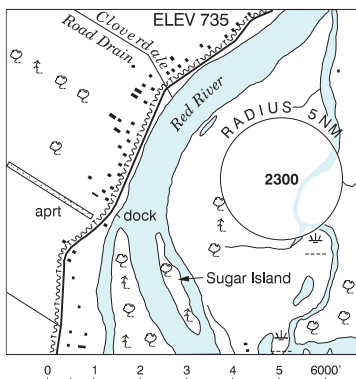
Effective 0901Z 19 March 2026 to 0901Z 18 February 2027

AERODROME/FACILITY DIRECTORY B235

## SELKIRK MB

CKC5

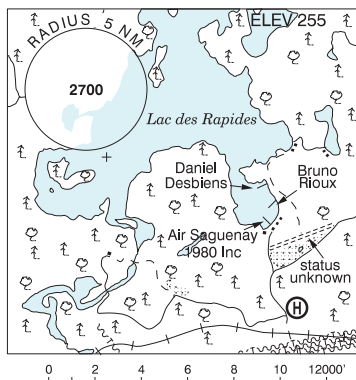
<b>REF</b>	N50 10 W96 52 1N 3°E (2014) UTC-6(5) Elev 735' VTA A5007
<b>OPR</b>	Riverside Aircraft Maintenance Ltd 204-482-3270 Reg
<b>PF</b>	B-1 C-2,3,4,5,6
<b>FLT PLN</b>	Pilots to open/close VFR flt plan with Edmonton rdo, FISE or by phone. Edmonton 866-WXBRIEF (Toll free within Canada) or 866-541-4102 (Toll free within Canada & USA)
<b>FIC</b>	
<b>SERVICES</b>	
<b>FUEL</b>	100LL
<b>OIL</b>	All
<b>S</b>	2,3,5
<b>A/D DATA</b>	Open water mid May-mid Nov. Gravel & sand bottom. Beach. Main channel clear on W side of river.
<b>COMM</b>	
<b>ATF</b>	UNICOM ltd hrs O/T tfc 122.8 3NM 1800 ASL
<b>PRO</b>	All VFR acft intending flt within Winnipeg Class C airspace (Winnipeg CZ & TCA) ctc Winnipeg FIC 866-541-4103 or applicable FISE freq at least 15 min prior to entering Class C airspace for transponder code. Set transponder to discrete code prior to contacting ATC. Refer to Winnipeg/St. Andrews VTPC in CFS.
<b>CAUTION</b>	Shoals near shoreline. Land A/D adj W.



## SEPT-ÎLES / LAC DES RAPIDES QC

CSM8

<b>REF</b>	N50 17 56 W66 24 56 19°W (2014) UTC-5(4) Elev 255' A5010
<b>OPR</b>	Air Tunilik 418-962-4639/589-9511 Bruno Rioux 418-961-9718 PPR Daniel Desbiens 418-965-6888 Reg
<b>PF</b>	B-1 D-2,3,4,5,6
<b>CUST</b>	AOE/15/SEAPL 888-226-7277 1300- 2130Z† Mon-Fri exc hols
<b>FLT PLN</b>	(bil) Québec 866-GOMÉTÉO or 866-WXBRIEF (Toll free within Canada) or 866-541-4105 (Toll free within Canada & USA)
<b>FIC</b>	
<b>SERVICES</b>	
<b>FUEL</b>	100LL, JA Air Tunilik
<b>OIL</b>	W100 Air Tunilik
<b>S</b>	5 Air Tunilik, 7 Bruno Rioux
<b>A/D DATA</b>	Open water Jun-Oct.
<b>DOCKS</b>	Bruno Rioux, Daniel Desbiens: Mooring fees; ctc opr.
<b>COMM</b>	
<b>RADIO</b>	Sept-Îles 118.1 (E)
<b>RCO</b>	(bil) Québec rdo 123.275 (FISE) 126.7 (bcst) may not be receivable on the ground.
<b>ATF</b>	tfc 123.2 5NM 3300 ASL, outside Sept-Îles CZ, for tfc info ctc Sept-Îles rdo 118.1



## MANITOBA

## AERODROME / FACILITY DIRECTORY

## OAK HAMMOCK AIR PARK MB

CAV9

<b>REF</b>	N50 08 16 W97 03 41 3°E (2015) UTC-6(5) Elev 755' aprx VTA A5007	
<b>OPR</b>	Mr. Terry Malley 204-770-4858 or 204-482-8757 Reg	
<b>PF</b>	B-1,3	
<b>FLT PLN</b>	Pilots to open/close VFR flt plan with Edmonton rdo, FISE or by phone. <b>FIG</b> Edmonton 866-WXBRIEF (Toll free within Canada) or 866-541-4102 (Toll free within Canada & USA) <b>ACC</b> IFR, 204-983-8337 or 888-834-3344 or flt pln by Fax at 204-983-2823 & include phone number where pilot can be reached prior to dep.	
<b>SERVICES</b>		
<b>FUEL</b>	100LL	
<b>OIL</b>	20W50	
<b>S</b>	1,2,4,5,6	
<b>RWY PLN</b>	Rwy 18(177°)/36(357°) 2600x70 grass	
<b>RCR</b>	Opr Ltd win maint	
<b>COMM</b>		
<b>ATF</b>	tfc 122.8 3NM 1800 ASL excluding that area within St. Andrews CZ.	
<b>PRO</b>	Dep Rwy 18, turn when safely able to avoid St. Andrews CZ. Rgt hand circuit Rwy 18 (CAR 602.96). Circuit hgt 1300 ASL. Apt in close proximity to St. Andrews CZ see Winnipeg VTA. For flt info ctc St. Andrews TWR & ATC workload permitting. Mode C Transponder Mandatory - Acft operating in Winnipeg Class C CZ or TCA require a discrete transponder code which must be obtained by filing a flt plan, flt itinerary or by ctc Winnipeg ACC 204-984-5979 at least 15 min prior to entering.	
<b>CAUTION</b>	P-lines & trees apch to Rwy 36. St. Andrews CZ 1NM S. Acft may encounter tfc from private strip aprx 500' W Thld 18.	