
FLIGHT PLAN & SITE SURVEY

B 921-5869 AVIATES RC FLYING CLUB- AVIATES FLYING
FIELD

July 10, 2026



IMPORTANT NOTICE

Please ensure you have received all required authorizations prior to flight. This Site Survey was created using RPAS Wilco. The user accepts all responsibility for the accuracy of the information.

Terms & Conditions: rpaswilco.com/#tnc

Mission Information

B 921-5869 AVIATES RC FLYING CLUB- AVIATES FLYING FIELD

FLIGHT DETAILS

Reference No:	MAAC-921-5869
Project Name:	AVIATES RC FLYING CLUB
Pilot Name:	MAAC
Pilot Certificate:	
Mission Type:	VLOS
Flight Start:	July 10, 2026 02:02 PM
Flight End:	July 10, 2026 03:02 PM

LOCATION DETAILS

Flight Address:	AVIATES FLYING FIELD
Latitude:	46° 19' 3.22" N (46.318)
Longitude:	64° 32' 14.86" W (-64.537)
Field Elevation:	89 ft MSL
Altitude / Radius:	400 ft / 926 m (0.5 nm)
Classification:	UNCONTROLLED
FIR / Contact:	CZQM / 506-867-7173

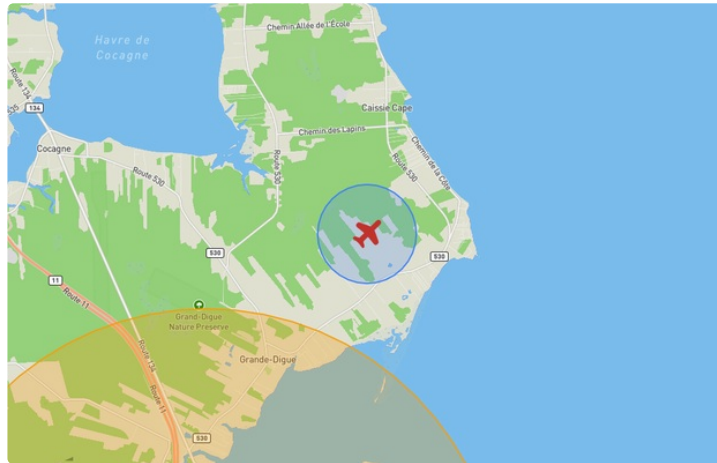
REPORT CONTENTS

Site Survey • Obstacles (if available) • Nearby Aerodromes • Canadian Aviation Regulations • GFA • Aerodrome Supplements • METAR & TAF • NOTAMs • CFS





Flight Map & MODEL Details

MISSION LOCATION SURVEY

FLIGHT AREA MAP



MISSION LOCATION DETAILS

ROLE	LATITUDE	LONGITUDE
 MODEL	46° 19' 3.22" N 46.318	64° 32' 14.86" W -64.537
 Pilot		
 Payload Op.		
 Observer		

Airspace Classification

MISSION LOCATION SURVEY

AIRSPACE MAP



OVERLYING AIRSPACES

Class	Name	Floor	Ceiling
E	Moncton/Greater Moncton Intl, NB [TA]	700AGL	1800MSL
E	Moncton, NB a) [TSP RQ]	1800MSL	3000MSL

Planned flight altitude is below the lowest documented airspace layer

NEAREST AERODROMES & DISTANCE FROM OPERATION

SHEDIAC BRIDGE (CSB5 - AERODROME - Reg)	Lat: 46.255	Long: -64.577	7.609KM	4.109NM	SW
Operator: MAURICE R. HEBERT: PHONE: 506-866-7222, POST: UNKNOWN FIR Contact: 506-867-7173					
CORMIER (CRM4 - AERODROME - Reg)	Lat: 46.181	Long: -64.376	19.65KM	10.61NM	SE
Operator: GEORGE CORMIER: PHONE: 902-748-2434, POST: 143 KINNEAR RD CORMIER-VILLAGE, NB FIR Contact: 506-867-7173					
BOUCTOUCHE (CDT5 - AERODROME - Reg)	Lat: 46.509	Long: -64.694	24.438KM	13.195NM	NW
Operator: J.D. IRVING WOODLANDS: PHONE: 506-632-7777, POST: UNKNOWN FIR Contact: 506-867-7173					

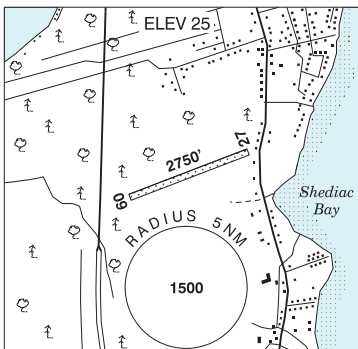
NEW BRUNSWICK

AERODROME / FACILITY DIRECTORY

SHEDIAC BRIDGE NB

CSB5

REF	N46 15 17 W64 34 36 1S 18°W (2015) UTC-4(3) Elev 25' A5003
OPR	Maurice R. Hébert 506-866-7222 Reg PPR
PF	C-1,2,3,4,5 D-6
FLT PLN	
FIC	London 866-WXBRIEF (Toll free within Canada) or 866-541-4104 (Toll free within Canada & USA)
ACC	(IFR only) Moncton 506-867-7177 or 866-480-8200.
RWY DATA	Rwy 09/27 2750x75 gravel
RCR	Opr No win maint



COMM	
ATF	tfc 123.2 5NM 3100 ASL

CAUTION Rwy may be soft when wet. Unmarked power lines on apch to Rwy 27. Training areas around A/D, see Moncton VTPC - Training areas.

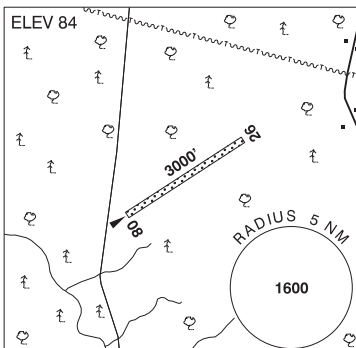
NEW BRUNSWICK

AERODROME / FACILITY DIRECTORY

CORMIER NB

CRM4

REF	N46 10 51 W64 22 32 1.1NW 18°W (2015) UTC-4(3) Elev 84' A5003
OPR	George Cormier 902-748-2434 Reg PPR
PF	C-1,2,3,5
FLT PLN	
FIC	London 866-WXBRIEF (Toll free within Canada) or 866-541-4104 (Toll free within Canada & USA)
RWY DATA	Rwy 08(075°)/26(255°) 3000x80 GRASS
RCR	Opr
COMM	
ATF	tfc 123.2 5NM 3100 ASL



NEW BRUNSWICK

AERODROME/FACILITY DIRECTORY

BOUCTOUCHE NB

CDT5

REF	N46 30 34 W64 41 38 1.7SE 18°W (2013) UTC-4(3) Elev 57' A5003 RCAP	
OPR	J.D. Irving Woodlands 506-632-7777 Reg PPR	
PF	C-1,2,3,4,5	
FLT PLN	<p>FIC London 866-WXBRIEF (Toll free within Canada) or 866-541-4104 (Toll free within Canada & USA)</p> <p>ACC (IFR only) Moncton 506-867-7177 or 866-480-8200.</p>	
RWY DATA	Rwy 09(091°)/27(271°) 5021x74 asphalt Rwy 27 up 0.64%	
RCR	Opr No win maint	
COMM		
ATF	tfc 123.2 5NM 3100 ASL	
CAUTION	50' trees 210' from thld Rwy 27. Training areas around A/D, see Moncton VTPC - Training areas.	