
FLIGHT PLAN & SITE SURVEY

L 771-4835 NORTHUMBERLAND ELECTRIC AVIATORS-
MILLSON FIELD, CMF4

July 10, 2026



IMPORTANT NOTICE

Please ensure you have received all required authorizations prior to flight. This Site Survey was created using RPAS Wilco. The user accepts all responsibility for the accuracy of the information.

Terms & Conditions: rpaswilco.com/#tnc

Mission Information

L 771-4835 NORTHUMBERLAND ELECTRIC AVIATORS- MILLSON FIELD, CMF4

FLIGHT DETAILS

Reference No:	MAAC-771-4835
Project Name:	NORTHUMBERLAND ELECTRIC AVIATORS
Pilot Name:	MAAC
Pilot Certificate:	
Mission Type:	VLOS
Flight Start:	July 10, 2026 01:02 PM
Flight End:	July 10, 2026 02:02 PM

LOCATION DETAILS

Flight Address:	MILLSON FIELD, CMF4
Latitude:	43° 59' 22.20" N (43.989)
Longitude:	78° 25' 43.50" W (-78.429)
Field Elevation:	525 ft MSL
Altitude / Radius:	400 ft / 926 m (0.5 nm)
Classification:	UNCONTROLLED
FIR / Contact:	CZYZ / 905-676-4509

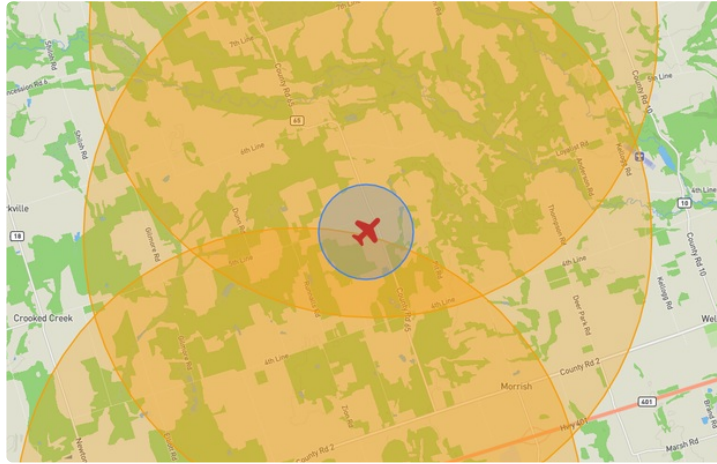
REPORT CONTENTS

Site Survey • Obstacles (if available) • Nearby Aerodromes • Canadian Aviation Regulations • GFA • Aerodrome Supplements • METAR & TAF • NOTAMs • CFS





Flight Map & MODEL Details

MISSION LOCATION SURVEY

FLIGHT AREA MAP



MISSION LOCATION DETAILS

ROLE	LATITUDE	LONGITUDE
 MODEL	43° 59' 22.20" N 43.989	78° 25' 43.50" W -78.429
 Pilot		
 Payload Op.		
 Observer		

Airspace Classification

MISSION LOCATION SURVEY

AIRSPACE MAP



OVERLYING AIRSPACES

Class	Name	Floor	Ceiling
E	Peterborough, ON [TA]	700AGL	18000MSL
E	T781 Fixed RNAV Route	2200AGL	18000MSL

Planned flight altitude is below the lowest documented airspace layer

NEAREST AERODROMES & DISTANCE FROM OPERATION

PORT HOPE (PETER'S FIELD) (CPH3 - AERODROME - Reg)	Lat: 44.025	Long: -78.427	3.919KM	2.116NM	N
Operator: SPATIAL CONCEPTS: PHONE: 416-602-6199, POST: UNKNOWN FIR Contact: 905-676-4509					
PORT HOPE (MILLSON FIELD) (CMF4 - AERODROME - Reg)	Lat: 43.989	Long: -78.428	0.104KM	0.056NM	S
Operator: WAYNE MILLSON: PHONE: 905-373-6895, POST: UNKNOWN FIR Contact: 905-676-4509					
STEEVES FIELD (CNT9 - AERODROME - Reg)	Lat: 43.94	Long: -78.445	5.656KM	3.054NM	S
Operator: J & L LEGASSIE: PHONE: 416-998-6710, POST: UNKNOWN FIR Contact: 905-676-4509					

ONTARIO

AERODROME / FACILITY DIRECTORY

PORT HOPE (PETER'S FIELD) ON

CPH3

REF	N44 01 29 W78 25 37 6NW 11°W UTC-5(4) Elev 560' A5000	
OPR	Spatial Concepts 416-602-6199 Reg PPR	
PF	C-1,2,3,4,5 D-6	
FLT PLN	FIC London 866-WXBRIEF (Toll free within Canada) or 866-541-4104 (Toll free within Canada & USA)	
RWY DATA	Rwy 16(163°)/34(343°) 3200x120 GRASS Thld 16 displ 450' Rwy 02(023°)/20(203°) 2200x120 GRASS	
RCR	Opr No win maint	
COMM	ATF tfc 123.2 4NM 3600 ASL	
CAUTION	Trees 60 AGL 180' N Thld 16. Unlgt'd P-lines 35 AGL 110' N Thld 16. Treeline 30 AGL 70' W rwy centreline at Thld 16. Rwy 16 pronounced down slope aprx 1200' from thld for 500'. Trees 60 AGL 75' E of rwy intxn. Hi performance glider activity at A/D. Severe drop-off aprx 500' of Thld 34. Extv bird activity in vic of rwys. Acft at Thld 20 unable to see acft on final apch of Rwy 34/16.	

ONTARIO

AERODROME / FACILITY DIRECTORY

PORT HOPE (MILLSON FIELD) ON

CMF4

REF	N43 59 20 W78 25 42 5.4WNW 11°W (2016) UTC-5(4) Elev 525' A5000	
OPR	Wayne Millson 905-373-6895 Reg PPR	
PF	B-1 C-2,3,5 D-4,6	
FLT PLN		
FIC	LONDON 866-WXBRIEF (Toll free within Canada) or 866-541-4104 (Toll free within Canada & USA)	
RWY DATA	Rwy 17(171°)/35(351°) 2074x70 GRASS	
RCR	Opr No win maint	
COMM		
ATF	tfc 123.2 5NM 3500 ASL	
PRO	Remote control a/c club activity located mid field, will give way to acft on apch. Acft training conducted in vic, monitor 126.7.	
CAUTION	P-lines 1/2 mile S of Thld 35. Wildlife may be on rwy present dawn/dusk.	

ONTARIO

AERODROME / FACILITY DIRECTORY

NEWTONVILLE / STEEVES FIELD ON

CNT9

REF	N43 56 24 W78 26 42 2.1E 11°W (2017) UTC-5(4) Elev 502' A5000	
OPR	J & L LeGassie 416-998-6710 Reg PPR	
PF	B-1 C-2 D-3,4,5,6	
FLT PLN		
FIC	London 866-WXBRIEF (Toll free within Canada) or 866-541-4104 (Toll free within Canada & USA)	
RWY DATA	Rwy 09(085°)/27(265°) 2028x62 GRASS Thld 27 displ 801'	
RCR	Opr No win maint. Rwy soft in spring.	
COMM		
ATF	tfc 123.2 5NM 3500 ASL	
CAUTION	Trees E of Thld 27. P-line aprx 0.3NM SSW of A/D.	