

---

# FLIGHT PLAN & SITE SURVEY

---

L 771-4847 NORTHUMBERLAND ELECTRIC AVIATORS-  
COBOURG COMMUNITY CENTRE

July 10, 2026



**IMPORTANT NOTICE**

Please ensure you have received all required authorizations prior to flight. This Site Survey was created using RPAS Wilco. The user accepts all responsibility for the accuracy of the information.

Terms & Conditions: [rpaswilco.com/#tnc](https://rpaswilco.com/#tnc)

# Mission Information

L 771-4847 NORTHUMBERLAND ELECTRIC AVIATORS- COBOURG COMMUNITY CENTRE

## FLIGHT DETAILS

Reference No:	<b>MAAC-771-4847</b>
Project Name:	<b>NORTHUMBERLAND ELECTRIC AVIATORS</b>
Pilot Name:	<b>MAAC</b>
Pilot Certificate:	
Mission Type:	<b>VLOS</b>
Flight Start:	<b>July 10, 2026 01:02 PM</b>
Flight End:	<b>July 10, 2026 02:02 PM</b>

## LOCATION DETAILS

Flight Address:	<b>COBOURG COMMUNITY CENTRE</b>
Latitude:	<b>43° 58' 29.70" N ( 43.975 )</b>
Longitude:	<b>78° 9' 39.50" W ( -78.161 )</b>
Field Elevation:	<b>322 ft MSL</b>
Altitude / Radius:	<b>400 ft / 926 m ( 0.5 nm )</b>
Classification:	<b>UNCONTROLLED</b>
FIR / Contact:	<b>CZYZ / 905-676-4509</b>

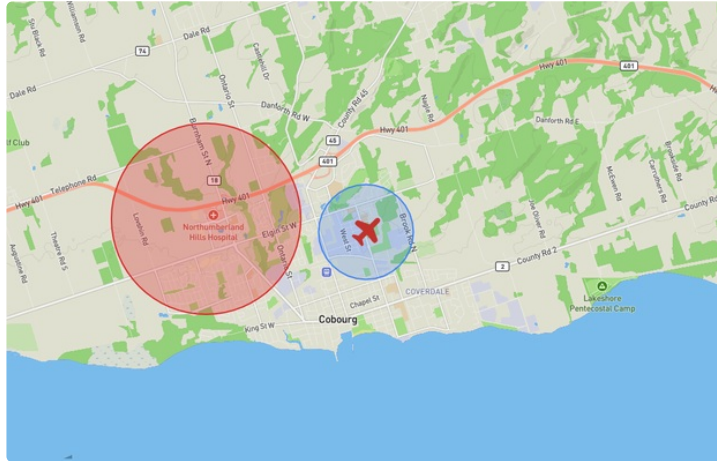
## REPORT CONTENTS

Site Survey • Obstacles (if available) • Nearby Aerodromes • Canadian Aviation Regulations • GFA • Aerodrome Supplements • METAR & TAF • NOTAMs • CFS





# Flight Map & MODEL Details

MISSION LOCATION SURVEY

## FLIGHT AREA MAP



## MISSION LOCATION DETAILS

ROLE	LATITUDE	LONGITUDE
 MODEL	43° 58' 29.70" N 43.975	78° 9' 39.50" W -78.161
 Pilot		
 Payload Op.		
 Observer		

# Airspace Classification

MISSION LOCATION SURVEY

## AIRSPACE MAP



## OVERLYING AIRSPACES

Class	Name	Floor	Ceiling
E	Trenton, ON d) [TCA]	700AGL	17000MSL
B	Southern Ontario Low Level Control Area e) [CAE]	17000MSL	18000MSL

Planned flight altitude is below the lowest documented airspace layer

## NEAREST AERODROMES & DISTANCE FROM OPERATION

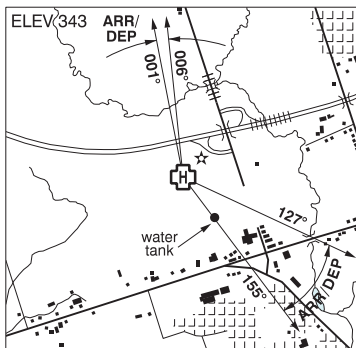
COBOURG (NORTHUMBERLAND HILLS HOSPITAL) (CNB4 - HELIPORT - Cert)	Lat: 43.977	Long: -78.2	3.133KM	1.692NM	W
<b>Operator:</b> NORTHUMBERLAND HILLS HOSPITAL: PHONE: 905-372-6811, POST: UNKNOWN <b>FIR Contact:</b> 905-676-4509					
PORT HOPE (MILLSON FIELD) (CMF4 - AERODROME - Reg)	Lat: 43.989	Long: -78.428	21.446KM	11.58NM	W
<b>Operator:</b> WAYNE MILLSON: PHONE: 905-373-6895, POST: UNKNOWN <b>FIR Contact:</b> 905-676-4509					
PORT HOPE (PETER'S FIELD) (CPH3 - AERODROME - Reg)	Lat: 44.025	Long: -78.427	21.983KM	11.87NM	W
<b>Operator:</b> SPATIAL CONCEPTS: PHONE: 416-602-6199, POST: UNKNOWN <b>FIR Contact:</b> 905-676-4509					

## ONTARIO

## AERODROME / FACILITY DIRECTORY

**COBOURG (NORTHUMBERLAND HILLS HOSP) ON (Heli)****CNB4**

<b>REF</b>	N43 58 38 W78 12 00 Adj NW 12°W UTC-5(4) Elev 343' A5000
<b>OPR</b>	Northumberland Hills Hosp 905-372-6811 Cert PPR
<b>FLT PLN</b>	<b>FIC</b> London 866-WXBRIEF (Toll free within Canada) or 866-541-4104 (Toll free within Canada & USA)
<b>HELI DATA</b>	FATO/TLOF 86' dia CONC/ASPH Safety Area 114' dia Max heli length 57'
<b>RCR</b>	Opr
<b>LIGHTING</b>	RY(LO) RF(FH) Perimeter lights green
<b>PRO</b>	Arr/dep btwn 001°-006° & 127°-155° fr heli, slope 8% (H3), day/night use.
<b>CAUTION</b>	Water twr 516 ASL aprx 1000' SSE & P-lines 200' S of heli E-W alignment.



## ONTARIO

## AERODROME / FACILITY DIRECTORY

## PORT HOPE (MILLSON FIELD) ON

CMF4

<b>REF</b>	N43 59 20 W78 25 42 5.4WNW 11°W (2016) UTC-5(4) Elev 525' A5000	
<b>OPR</b>	Wayne Millson 905-373-6895 Reg PPR	
<b>PF</b>	B-1 C-2,3,5 D-4,6	
<b>FLT PLN</b>		
<b>FIC</b>	LONDON 866-WXBRIEF (Toll free within Canada) or 866-541-4104 (Toll free within Canada & USA)	
<b>RWY DATA</b>	Rwy 17(171°)/35(351°) 2074x70 GRASS	
<b>RCR</b>	Opr No win maint	
<b>COMM</b>		
<b>ATF</b>	tfc 123.2 5NM 3500 ASL	
<b>PRO</b>	Remote control a/c club activity located mid field, will give way to acft on apch. Acft training conducted in vic, monitor 126.7.	
<b>CAUTION</b>	P-lines 1/2 mile S of Thld 35. Wildlife may be on rwy present dawn/dusk.	

## ONTARIO

## AERODROME / FACILITY DIRECTORY

## PORT HOPE (PETER'S FIELD) ON

CPH3

<b>REF</b>	N44 01 29 W78 25 37 6NW 11°W UTC-5(4) Elev 560' A5000	
<b>OPR</b>	Spatial Concepts 416-602-6199 Reg PPR	
<b>PF</b>	C-1,2,3,4,5 D-6	
<b>FLT PLN</b>	<b>FIC</b> London 866-WXBRIEF (Toll free within Canada) or 866-541-4104 (Toll free within Canada & USA)	
<b>RWY DATA</b>	Rwy 16(163°)/34(343°) 3200x120 GRASS Thld 16 displ 450' Rwy 02(023°)/20(203°) 2200x120 GRASS	
<b>RCR</b>	Opr No win maint	
<b>COMM</b>	<b>ATF</b> tfc 123.2 4NM 3600 ASL	
<b>CAUTION</b>	Trees 60 AGL 180' N Thld 16. Unlgt'd P-lines 35 AGL 110' N Thld 16. Treeline 30 AGL 70' W rwy centreline at Thld 16. Rwy 16 pronounced down slope aprx 1200' from thld for 500'. Trees 60 AGL 75' E of rwy intxn. Hi performance glider activity at A/D. Severe drop-off aprx 500' of Thld 34. Extv bird activity in vic of rwys. Acft at Thld 20 unable to see acft on final apch of Rwy 34/16.	