

---

# FLIGHT PLAN & SITE SURVEY

---

L 328-4932 905 SQUADRON (A DIVISION OF THE AURORA  
MODEL AIRCRAFT CLUB INC.)- MAIN FIELD

July 10, 2026



**IMPORTANT NOTICE**

Please ensure you have received all required authorizations prior to flight. This Site Survey was created using RPAS Wilco. The user accepts all responsibility for the accuracy of the information.

Terms & Conditions: [rpswilco.com/#tnc](https://rpswilco.com/#tnc)

# Mission Information

L 328-4932 905 SQUADRON (A DIVISION OF THE AURORA MODEL AIRCRAFT CLUB INC.)- MAIN FIELD

## FLIGHT DETAILS

Reference No:	<b>MAAC-328-4932</b>
Project Name:	<b>905 SQUADRON (A DIVISION OF THE AURORA MODEL AIRCRAFT CLUB INC.)</b>
Pilot Name:	<b>MAAC</b>
Pilot Certificate:	
Mission Type:	<b>VLOS</b>
Flight Start:	<b>July 10, 2026 01:03 PM</b>
Flight End:	<b>July 10, 2026 02:03 PM</b>

## LOCATION DETAILS

Flight Address:	<b>MAIN FIELD</b>
Latitude:	<b>44° 5' 0.95" N ( 44.084 )</b>
Longitude:	<b>79° 16' 2.50" W ( -79.267 )</b>
Field Elevation:	<b>1040 ft MSL</b>
Altitude / Radius:	<b>400 ft / 926 m ( 0.5 nm )</b>
Classification:	<b>UNCONTROLLED</b>
FIR / Contact:	<b>CZYZ / 905-676-4509</b>

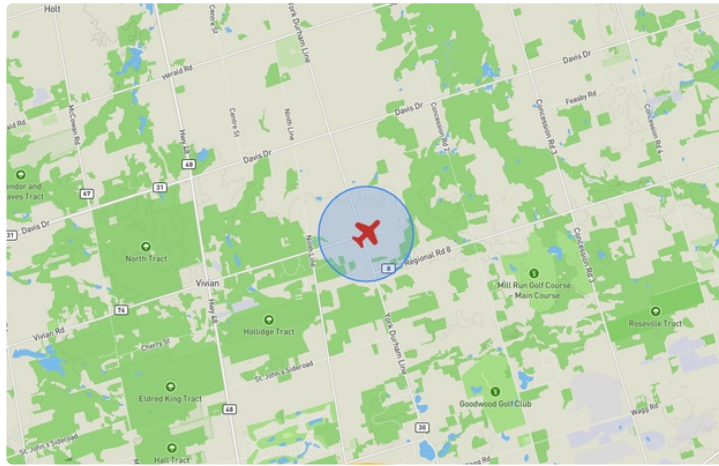
## REPORT CONTENTS

Site Survey • Obstacles (if available) • Nearby Aerodromes • Canadian Aviation Regulations • GFA • Aerodrome Supplements • METAR & TAF • NOTAMs • CFS





# Flight Map & MODEL Details

MISSION LOCATION SURVEY

## FLIGHT AREA MAP



## MISSION LOCATION DETAILS

ROLE	LATITUDE	LONGITUDE
 MODEL	44° 5' 0.95" N 44.084	79° 16' 2.50" W -79.267
 Pilot		
 Payload Op.		
 Observer		

# Airspace Classification

MISSION LOCATION SURVEY

## AIRSPACE MAP



## OVERLYING AIRSPACES

Class	Name	Floor	Ceiling
E	3.4.1-43 [TA]	700AGL	18000MSL
E	T614 Fixed RNAV Route	2200AGL	18000MSL

Planned flight altitude is below the lowest documented airspace layer

## NEAREST AERODROMES & DISTANCE FROM OPERATION

STOUFFVILLE (CBB2 - AERODROME - Reg)	Lat: 43.993	Long: -79.267	10.068KM	5.436NM	S
<b>Operator:</b> BILL BRYAN: PHONE: 647-218-5403, POST: UNKNOWN <b>FIR Contact:</b> 905-676-4509					
DILLON FIELD (CZF2 - AERODROME - Reg)	Lat: 44.197	Long: -79.309	13.086KM	7.066NM	N
<b>Operator:</b> MATTHEW DILLON: PHONE: 905-955-5015, POST: UNKNOWN <b>FIR Contact:</b> 905-676-4509					
UXBRIDGE (COTTAGE HOSPITAL) (CNA5 - HELIPORT - Cert)	Lat: 44.103	Long: -79.128	11.312KM	6.108NM	E
<b>Operator:</b> UXBRIDGE COTTAGE HOSPITAL: PHONE: 905-852-9771, POST: UNKNOWN <b>FIR Contact:</b> 905-676-4509					

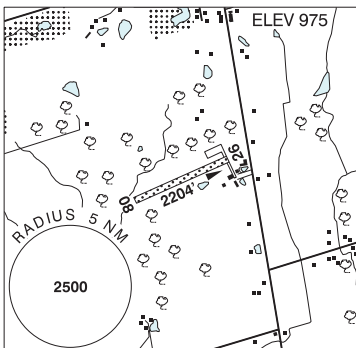
ONTARIO

AERODROME / FACILITY DIRECTORY

**STOUFFVILLE ON**

**CBB2**

<b>REF</b>	N43 59 36 W79 16 01 1.7NW 11°W (2015) UTC-5(4) Elev 975' A1900 A5000
<b>OPR</b>	Bill Bryan 647-218-5403 Reg PPR
<b>PF</b>	C-1,2,3,5,6 D-4
<b>FLT PLN</b>	<b>FIC</b> London 866-WXBRIEF (Toll free within Canada) or 866-541-4104 (Toll free within Canada & USA)
<b>RWY DATA</b>	Rwy 08(077°)/26(257°) 2204x60 GRASS
<b>RCR</b>	Opr Ltd win maint
<b>COMM</b>	<b>ATF</b> tfc 122.8 4NM 4000 ASL
<b>CAUTION</b>	Wildlife on rwy at dawn/dusk.



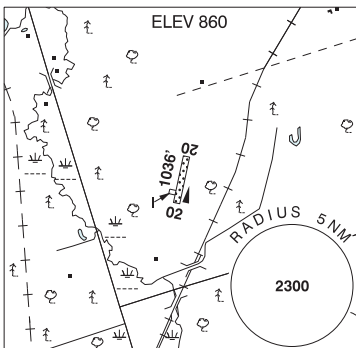
**ONTARIO**

**AERODROME / FACILITY DIRECTORY**

**ZEPHYR / DILLON FIELD ON**

**CZF2**

<b>REF</b>	N44 11 51 W79 18 32 1.9W 11°W (2018) UTC-5(4) Elev 860' A5000
<b>OPR</b>	Matthew Dillon 905-955-5015 Reg PPR
<b>FLT PLN</b>	
<b>FIC</b>	London 866-WXBRIEF (Toll free within Canada) or 866-541-4104 (Toll free within Canada & USA)
<b>RWY DATA</b>	Rwy 02(023°)/20(203°) 1036x50 GRASS
<b>RCR</b>	Opr Ltd maint. No win maint. Rwy clsd Nov 1-Apr 30
<b>COMM</b>	
<b>ATF</b>	122.8 5NM 3900 ASL



**ONTARIO**

**AERODROME / FACILITY DIRECTORY**

**UXBRIDGE (COTTAGE HOSP) ON (Heli)**

**CNA5**

<b>REF</b>	N44 06 11 W79 07 42 Adj SW 11°W UTC-5(4) Elev 900' VTA A5000
<b>OPR</b>	Uxbridge Cottage Hosp 905-852-9771 Cert PPR
<b>FLT PLN</b>	<b>FIC</b> London 866-WXBRIEF (Toll free within Canada) or 866-541-4104 (Toll free within Canada & USA)
<b>HELI DATA</b>	<b>FATO/TLOF</b> 86' dia ASPH Safety Area 114' dia Max heli overall length 57.5' <b>RCR</b> Opr
<b>LIGHTING</b>	RY(LO) RF(FL)
<b>PRO</b>	Arr/dep 256°-271° fr heli, slope 8% (H3).

