
FLIGHT PLAN & SITE SURVEY

L 131-5058 SEATON VALLEY R/C MODEL CORP.- SEATON
VALLEY R.C.M.C. FLYING FIELD

July 10, 2026



IMPORTANT NOTICE

Please ensure you have received all required authorizations prior to flight. This Site Survey was created using RPAS Wilco. The user accepts all responsibility for the accuracy of the information.

Terms & Conditions: rpaswilco.com/#tnc

Mission Information

L 131-5058 SEATON VALLEY R/C MODEL CORP.- SEATON VALLEY R.C.M.C. FLYING FIELD

FLIGHT DETAILS

Reference No:	MAAC-131-5058
Project Name:	SEATON VALLEY R/C MODEL CORP.
Pilot Name:	MAAC
Pilot Certificate:	
Mission Type:	VLOS
Flight Start:	July 10, 2026 01:04 PM
Flight End:	July 10, 2026 02:04 PM

LOCATION DETAILS

Flight Address:	SEATON VALLEY R.C.M.C. FLYING FIELD
Latitude:	43° 58' 47.50" N (43.98)
Longitude:	79° 8' 38.80" W (-79.144)
Field Elevation:	883 ft MSL
Altitude / Radius:	400 ft / 926 m (0.5 nm)
Classification:	UNCONTROLLED
FIR / Contact:	CZYZ / 905-676-4509

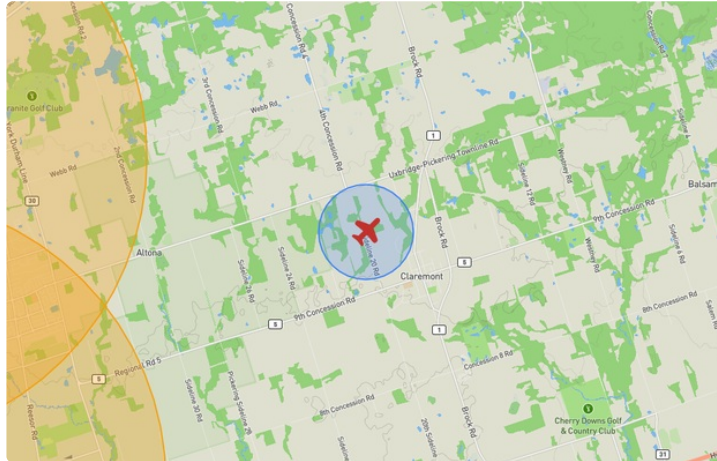
REPORT CONTENTS

Site Survey • Obstacles (if available) • Nearby Aerodromes • Canadian Aviation Regulations • GFA • Aerodrome Supplements • METAR & TAF • NOTAMs • CFS





Flight Map & MODEL Details

MISSION LOCATION SURVEY

FLIGHT AREA MAP



MISSION LOCATION DETAILS

ROLE	LATITUDE	LONGITUDE
 MODEL	43° 58' 47.50" N 43.98	79° 8' 38.80" W -79.144
 Pilot		
 Payload Op.		
 Observer		

Airspace Classification

MISSION LOCATION SURVEY

AIRSPACE MAP



OVERLYING AIRSPACES

Class	Name	Floor	Ceiling
E	3.4.1-43 [TA]	700AGL	18000MSL
E	Southern Ontario Low Level Control Area a) [CAE]	2500MSL	6500MSL

Planned flight altitude is below the lowest documented airspace layer

NEAREST AERODROMES & DISTANCE FROM OPERATION

STOUFFVILLE (CBB2 - AERODROME - Reg)	Lat: 43.993	Long: -79.267	9.936KM	5.365NM	W
Operator: BILL BRYAN: PHONE: 647-218-5403, POST: UNKNOWN FIR Contact: 905-676-4509					
MARKHAM (CNU8 - AERODROME - Reg)	Lat: 43.936	Long: -79.262	10.646KM	5.748NM	SW
Operator: MARKHAM AIRPORT INCORPORATED: PHONE: 647-636-8735, POST: UNKNOWN FIR Contact: 905-676-4509					
UTICA FIELD (CUT2 - AERODROME - Reg)	Lat: 44.066	Long: -79.021	13.731KM	7.414NM	NE
Operator: ARNOLD KERRY: FAX: 905-985-9704, PHONE: 905-985-7792, POST: Box 717, Port Perry, ON L9L 1A6 FIR Contact: 905-676-4509					

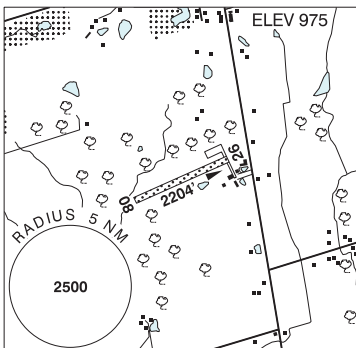
ONTARIO

AERODROME / FACILITY DIRECTORY

STOUFFVILLE ON

CBB2

REF	N43 59 36 W79 16 01 1.7NW 11°W (2015) UTC-5(4) Elev 975' A1900 A5000
OPR	Bill Bryan 647-218-5403 Reg PPR
PF	C-1,2,3,5,6 D-4
FLT PLN	FIC London 866-WXBRIEF (Toll free within Canada) or 866-541-4104 (Toll free within Canada & USA)
RWY DATA	Rwy 08(077°)/26(257°) 2204x60 GRASS
RCR	Opr Ltd win maint
COMM	ATF tfc 122.8 4NM 4000 ASL
CAUTION	Wildlife on rwy at dawn/dusk.



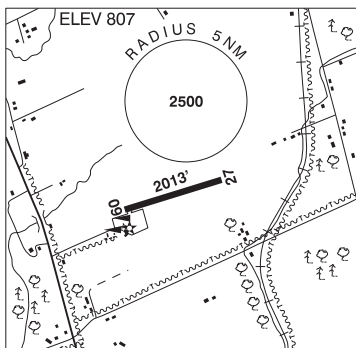
ONTARIO

AERODROME / FACILITY DIRECTORY

TORONTO / MARKHAM ON

CNU8

REF	N43 56 09 W79 15 44 2.6N 11°W UTC-5(4) Elev 807' VTA A5000
OPR	Markham Aprt Inc 647-636-8735 Reg 14-22Z† 24hr PPR
PF	B-1 C-2,3,4,5,6
FLT PLN	
FIC	London 866-WXBRIEF (Toll free within Canada) or 866-541-4104 (Toll free within Canada & USA)
RWY DATA	Rwy 09/27 2013x50 ASPH
RCR	Opr
COMM	
ATF	tfc 122.8 5NM 3900 ASL excluding that portion which penetrates Toronto class C Airspace.
CAUTION	Lgtd p-line up to 55 AGL along Hwy 48 aprx 1700' W of Thld 09. OcsI RPAS act blw 400' aprx 2.8 NM NW of A/D.



ONTARIO

AERODROME / FACILITY DIRECTORY

PORT PERRY / UTICA FIELD ON

CUT2

REF	N44 03 58 W79 01 15 4.1WSW 11°W (2016) UTC-5(4) Elev 920' VTA A5000	
OPR	Arnold Kerry 905-985-7792 Reg PPR	
PF	C-1,2,4 D-3,5,6,7,8	
FLT PLN		
FIC	London 866-WXBRIEF (Toll free within Canada) or 866-541-4104 (Toll free within Canada & USA)	
RWY DATA	Rwy 08(075°)/26(255°) 1968x75 GRASS Rwy 08 down 1.68%	
RCR	Opr No maint	
COMM		
ATF	tfc 123.2 2NM 4000 ASL excluding Greenbank (CNP8) ATF area	