

---

# FLIGHT PLAN & SITE SURVEY

---

N 291-5050 CLUB MODELISTES SOL AIR BOIS FRANCS-  
CLUB SOL-AIR

July 10, 2026



**IMPORTANT NOTICE**

Please ensure you have received all required authorizations prior to flight. This Site Survey was created using RPAS Wilco. The user accepts all responsibility for the accuracy of the information.

Terms & Conditions: [rpswilco.com/#tnc](https://rpswilco.com/#tnc)

# Mission Information

N 291-5050 CLUB MODELISTES SOL AIR BOIS FRANCS- CLUB SOL-AIR

## FLIGHT DETAILS

Reference No:	<b>MAAC-291-5050</b>
Project Name:	<b>CLUB MODELISTES SOL AIR BOIS FRANCS</b>
Pilot Name:	<b>MAAC</b>
Pilot Certificate:	
Mission Type:	<b>VLOS</b>
Flight Start:	<b>July 10, 2026 01:04 PM</b>
Flight End:	<b>July 10, 2026 02:04 PM</b>

## LOCATION DETAILS

Flight Address:	<b>CLUB SOL-AIR</b>
Latitude:	<b>46° 4' 49.12" N ( 46.08 )</b>
Longitude:	<b>72° 5' 20.26" W ( -72.089 )</b>
Field Elevation:	<b>315 ft MSL</b>
Altitude / Radius:	<b>400 ft / 926 m ( 0.5 nm )</b>
Classification:	<b>UNCONTROLLED</b>
FIR / Contact:	<b>CZUL / 514-633-3365</b>

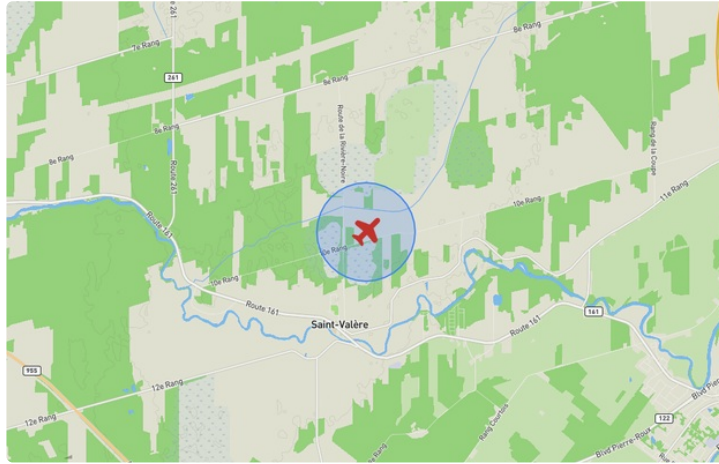
## REPORT CONTENTS

Site Survey • Obstacles (if available) • Nearby Aerodromes • Canadian Aviation Regulations • GFA • Aerodrome Supplements • METAR & TAF • NOTAMs • CFS





# Flight Map & MODEL Details

MISSION LOCATION SURVEY

## FLIGHT AREA MAP



## MISSION LOCATION DETAILS

ROLE	LATITUDE	LONGITUDE
 MODEL	46° 4' 49.12" N 46.08	72° 5' 20.26" W -72.089
 Pilot		
 Payload Op.		
 Observer		

# Airspace Classification

MISSION LOCATION SURVEY

## AIRSPACE MAP



## OVERLYING AIRSPACES

Class	Name	Floor	Ceiling
E	3.5.2-5 [CAE]	6000AGL	18000MSL

Planned flight altitude is below the lowest documented airspace layer

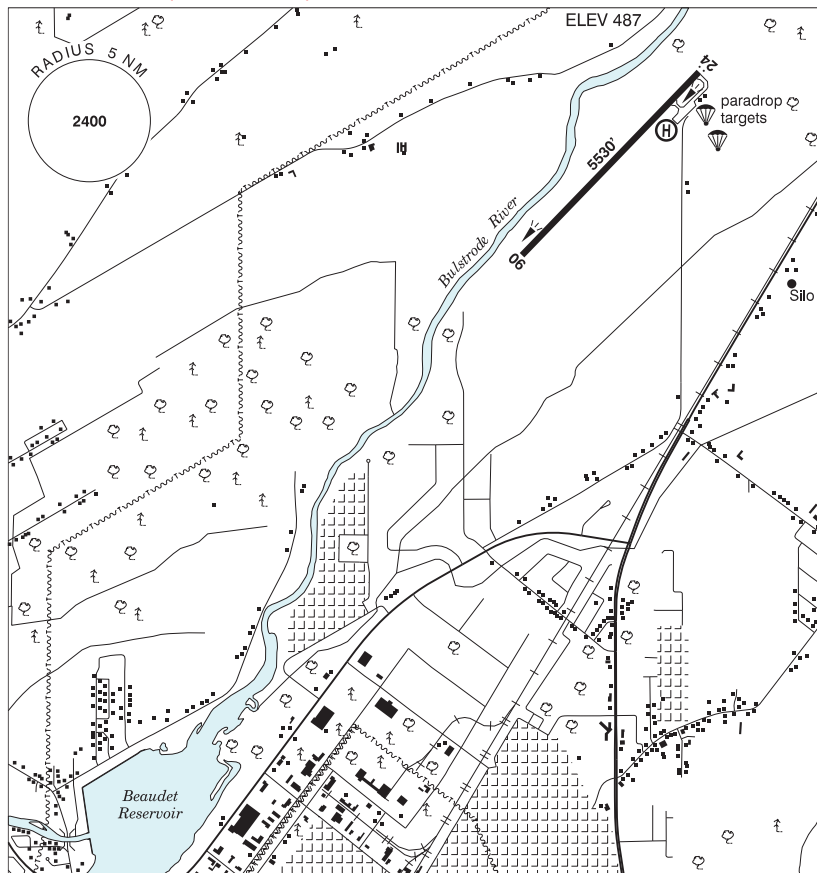
No layer documented above the selected lower layer

## NEAREST AERODROMES & DISTANCE FROM OPERATION

VICTORIANVILLE (ANDRE-FORTIN) (CSR3 - AERODROME - Reg)	Lat: 46.111	Long: -71.931	12.615KM	6.812NM	E
<b>Operator:</b> CORPORATION INITIATIVE INDUSTRIELLE: PHONE: 819-752-6560, POST: UNKNOWN <b>FIR Contact:</b> 514-633-3365					
DANVILLE (CDN2 - AERODROME - Reg)	Lat: 45.794	Long: -71.995	32.637KM	17.623NM	S
<b>Operator:</b> ERICK DUPUIS: PHONE: 819-578-0673, POST: UNKNOWN <b>FIR Contact:</b> 514-633-3365					
DRUMMONDVILLE (CSA7 - WATERDROME - Reg)	Lat: 45.854	Long: -72.389	34.207KM	18.47NM	SW
<b>Operator:</b> DE (DRUMMOND ECONOMIQUE) AEROPORT DE DRUMMONDVILLE: PHONE: 819-472-1011, POST: UNKNOWN <b>FIR Contact:</b> 514-633-3365					

**VICTORIAVILLE (ANDRÉ FORTIN) QC**

**CSR3**



<b>REF</b>	N46 06 39 W71 55 54 16°W (2012) UTC-5(4) Elev 487' A5002 LO6 LO7 LO8 HI5 HI6 CAP RCAP
<b>OPR</b>	Corporation Initiative Industrielle 819-752-6560 Reg
<b>PF</b>	A-1,2 (ltd hrs) C-3,4,5,6
<b>CUST</b>	AOE/CAN 888-226-7277 clsd Dec 25, 26 & Jan 1
<b>FLT PLN</b>	(bil) <b>FIC</b> Québec 866-GOMÉTÉO or 866-WXBRIEF (Toll free within Canada) or 866-541-4105 (Toll free within Canada & USA) <b>ACC</b> Montréal 800-633-1353 <b>WX</b> AUTO 819-752-5666 H24 (see COMM)
<b>SERVICES</b>	Call out chg may be levied for one or more svcs
<b>FUEL</b>	100LL, JA-1 14-22Z† 819-752-6560
<b>OIL</b>	15W50
<b>S</b>	4,5,6
<b>RWY DATA</b>	Rwy 06(060°)/24(240°) 5530x75 ASPH Rwy 24 down 0.3% AGN II
<b>RCR</b>	Opr 14-22Z† Ltd win maint

## QUEBEC

## AERODROME / FACILITY DIRECTORY

## VICTORIAVILLE (ANDRÉ FORTIN) QC (Cont'd)

CSR3

LIGHTING	06-(TE ME), 24-AS(TE ME) ARCAL-123.35 type K
COMM	UNICOM (French only) ltd hrs O/T tfc 123.35 5NM 3500 ASL 122.175 (bil)
ATF AUTO	
PRO	Pilots are encouraged to broadcast intentions on 123.35 well before overflying the rwy. It is recommended to helicopters to apch on the rwy centreline before proceeding to the designated landing pad to prevent overflying the paradrop target.
CAUTION	Heavy para-drop activities, 1130-0400Z†, May 1-Oct 31 up to 16,000 ASL. Possible deer on rwy. <b>Migratory Bird Activity:</b> Extv migratory bird activity (Canada geese & Snow geese/White geese) at Beaudet Reservoir aprx 3NM SW A/D, mid-Sept to end of Nov. Flt in proximity of reservoir may cause hazardous mass movement of geese. Avoid flt in proximity of reservoir blw 2000 AGL, and fly no lower than alt required for tkof/lbg at A/D.

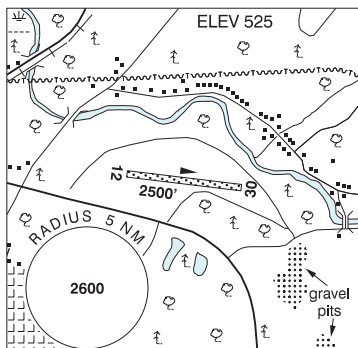
## QUEBEC

## AERODROME / FACILITY DIRECTORY

## DANVILLE QC

CDN2

<b>REF</b>	N45 47 39 W71 59 42 Adj 15°W (2024) UTC-5(4) Elev 525' A5002
<b>OPR</b>	Erick Dupuis 819-578-0673 Reg PPR
<b>PF</b>	C-2, 3, 4, 5
<b>FLT PLN</b>	(bil)
<b>FIC</b>	Québec 866-WXBRIEF or 866-GOMÉTÉO (Toll free within Canada) or 866-541-4105 (Toll free within Canada & USA)
<b>RWY DATA</b>	Rwy 12/30 2500x50 GRASS
<b>RCR</b>	Opr
<b>COMM</b>	
<b>ATF</b>	tfc 123.2 5NM 3600 ASL
<b>PRO</b>	Right hand circuits Rwy 30 (CAR 602.96).
<b>CAUTION</b>	Possibility of wildlife on rwy.



# CANADA WATER AERODROME SUPPLEMENT

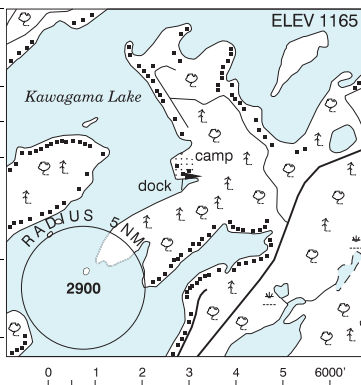
Effective 0901Z 19 March 2026 to 0901Z 18 February 2027

AERODROME/FACILITY DIRECTORY B45

## DORSET / KAWAGAMA LAKE (SOUTH) ON

CDK3

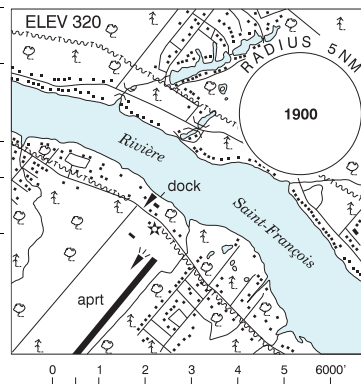
<b>REF</b>	N45 15 50 W78 47 32 4.5ENE 11°W (2012) UTC-5(4) Elev 1165' A5000
<b>OPR</b>	Mike Wiebe 905-520-8500 Reg PPR
<b>PF</b>	C-1,2 D-4,5
<b>FLT PLN</b>	<b>FIG</b> London 866-WXBRIEF (Toll free within Canada) or 866-541-4104 (Toll free within Canada & USA)
<b>A/D DATA</b>	Open water May-Nov. Water depth min 4' at dock. Sand beach in front, and on north side of bay behind dock.
<b>COMM</b>	<b>ATF</b> tfc 123.2 5NM 4200 ASL
<b>CAUTION</b>	Wind from NW may bring downdrafts across nearby hill. Numerous watercraft Jul-Aug. Windssock may not indicate east winds accurately



## DRUMMONDVILLE QC

CSA7

<b>REF</b>	N45 51 16 W72 23 22 4E 15°W (2013) UTC-5(4) Elev 320' A5002
<b>OPR</b>	DE (Drummond Économique) Aéroport Drummondville 819-472-1011 Reg PPR
<b>PF</b>	B-1 C-2,3,4,5,7,8
<b>CUST</b>	AOE/15/SEAPL 888-226-7277 1330-2130Z± Mon-Fri exc hols
<b>FLT PLN</b>	(bil) <b>FIG</b> Québec 866-GOMÉTÉO or 866-WXBRIEF (Toll free within Canada) or 866-541-4105 (Toll free within Canada & USA) <b>ACC</b> Montréal 800-633-1353 <b>WX</b> AUTO 819-850-0624 H24 (see COMM)
<b>SERVICES</b>	<b>FUEL</b> 100LL, JA PN only <b>OIL</b> 80, 100, 15W50 <b>S</b> 2,5
<b>A/D DATA</b>	Open water May-mid Nov. Depth 4', sand bottom. Ramp.
<b>COMM</b>	(bil) <b>MF</b> UNICOM ltd hrs O/T tfc 122.8 5NM 3400 ASL (CAR 602.98) <b>AUTO</b> 122.55
<b>PRO</b>	Land A/D adj, acft at low alt over the river.
<b>CAUTION</b>	P-line crossing 533 ASL 3NM SE.



# CANADA WATER AERODROME SUPPLEMENT

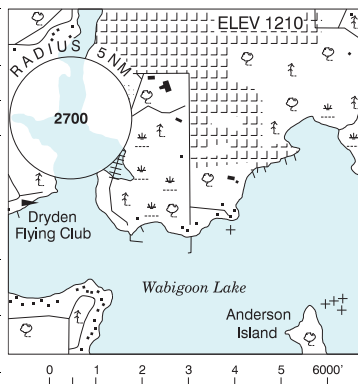
Effective 0901Z 19 March 2026 to 0901Z 18 February 2027

## B46 AERODROME/FACILITY DIRECTORY

### DRYDEN ON

CJD8

<b>REF</b>	N49 46 W92 50 1S 0° UTC-6(5) Elev 1210' A5007
<b>OPR</b>	Dryden Flying Club 807-221-9363 Reg
<b>PF</b>	B-1 C-2,3,4,5,6
<b>FLT PLN</b>	Pilots to open/close VFR flt plan with London rdo, FISE or by phone
<b>FIC</b>	London 866-WXBRIEF (Toll free within Canada) or 866-541-4104 (Toll free within Canada & USA)
<b>SERVICES</b>	
<b>S</b>	5
<b>A/D DATA</b>	Open water mid May-mid Nov. Ramp & docks.
<b>COMM</b>	
<b>MF</b>	Sioux Lookout rdo 122.1 5NM centred on Dryden Regional land A/D 5.2NM NE 4400 ASL (CAR 602.98)
<b>NAV</b>	
<b>DME</b>	IHD 109.7 Ch 34 N49 50 06 W92 44 58 (1383')
<b>CAUTION</b>	Reef. Floating logs & deadheads.



### DUDLEY BAY ON — See LAKE MUSKOKA / DUDLEY BAY

### DUNSFORD SEAPLANE BASE ON

CDS5

<b>REF</b>	N44 30 07 W78 37 05 3.2NNE 11°W (2020) UTC-5(4) Elev 812' A5000
<b>OPR</b>	Cecil Shaw 705-928-2933 Reg PPR
<b>FLT PLN</b>	
<b>FIC</b>	London 866-WXBRIEF (Toll free within Canada) or 866-541-4104 (Toll free within Canada & USA)
<b>A/D DATA</b>	Open water May-Oct
<b>COMM</b>	
<b>ATF</b>	tfc 122.8 3NM centred on Dunsford Heliport adj SE 4000 ASL

