

---

# FLIGHT PLAN & SITE SURVEY

---

N 291-5051 CLUB MODELISTES SOL AIR BOIS FRANCS-  
POLYVALENTE LE BOISE

July 10, 2026



## IMPORTANT NOTICE

Please ensure you have received all required authorizations prior to flight. This Site Survey was created using RPAS Wilco. The user accepts all responsibility for the accuracy of the information.

Terms & Conditions: [rpswilco.com/#tnc](https://rpswilco.com/#tnc)

# Mission Information

N 291-5051 CLUB MODELISTES SOL AIR BOIS FRANCS- POLYVALENTE LE BOISE

## FLIGHT DETAILS

Reference No:	<b>MAAC-291-5051</b>
Project Name:	<b>CLUB MODELISTES SOL AIR BOIS FRANCS</b>
Pilot Name:	<b>MAAC</b>
Pilot Certificate:	
Mission Type:	<b>VLOS</b>
Flight Start:	<b>July 10, 2026 01:04 PM</b>
Flight End:	<b>July 10, 2026 02:04 PM</b>

## LOCATION DETAILS

Flight Address:	<b>POLYVALENTE LE BOISE</b>
Latitude:	<b>46° 3' 43.90" N ( 46.062 )</b>
Longitude:	<b>71° 56' 28.77" W ( -71.941 )</b>
Field Elevation:	<b>489 ft MSL</b>
Altitude / Radius:	<b>400 ft / 926 m ( 0.5 nm )</b>
Classification:	<b>UNCONTROLLED</b>
FIR / Contact:	<b>CZUL / 514-633-3365</b>

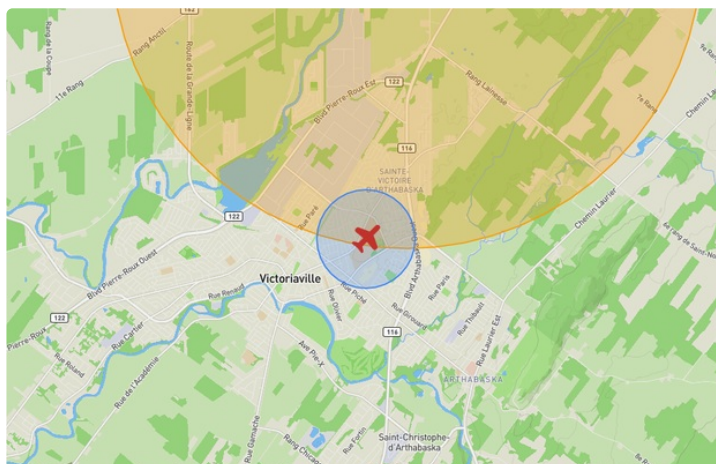
## REPORT CONTENTS

Site Survey • Obstacles (if available) • Nearby Aerodromes • Canadian Aviation Regulations • GFA • Aerodrome Supplements • METAR & TAF • NOTAMs • CFS


# Flight Map & MODEL Details

MISSION LOCATION SURVEY

## FLIGHT AREA MAP



## MISSION LOCATION DETAILS

ROLE	LATITUDE	LONGITUDE
 MODEL	46° 3' 43.90" N 46.062	71° 56' 28.77" W -71.941
 Pilot		
 Payload Op.		
 Observer		

# Airspace Classification

MISSION LOCATION SURVEY

## AIRSPACE MAP



## OVERLYING AIRSPACES

Class	Name	Floor	Ceiling
E	3.5.2-5 [CAE]	6000AGL	18000MSL

Planned flight altitude is below the lowest documented airspace layer

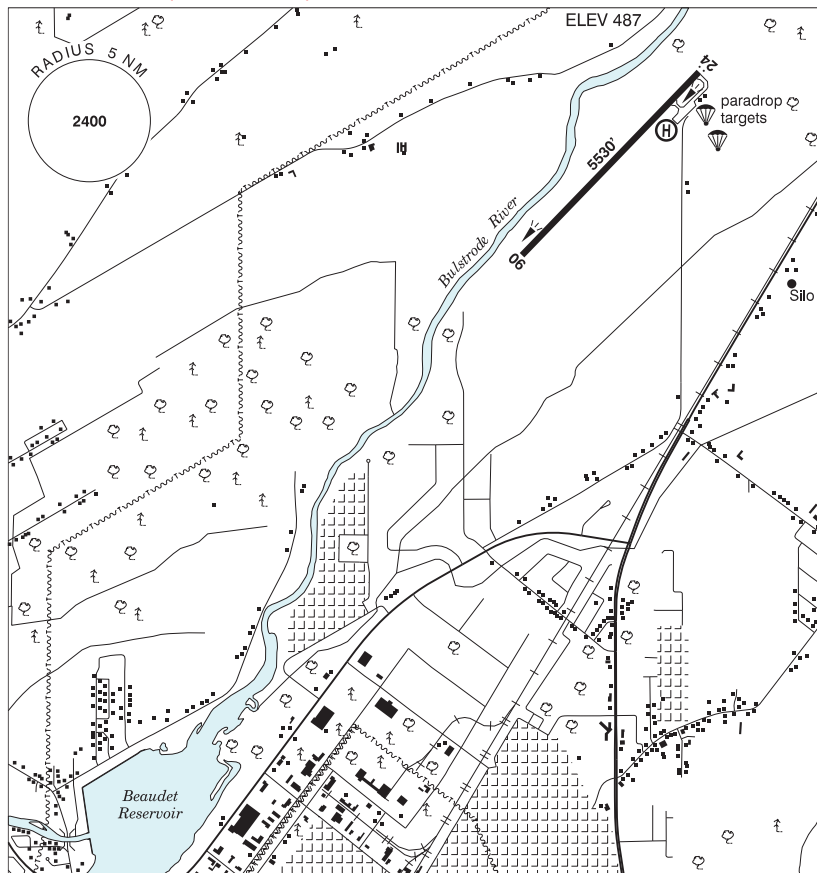
No layer documented above the selected lower layer

## NEAREST AERODROMES & DISTANCE FROM OPERATION

VICTORIANVILLE (ANDRE-FORTIN) (CSR3 - AERODROME - Reg)	Lat: 46.111	Long: -71.931	5.462KM	2.949NM	N
<b>Operator:</b> CORPORATION INITIATIVE INDUSTRIELLE: PHONE: 819-752-6560, POST: UNKNOWN <b>FIR Contact:</b> 514-633-3365					
DANVILLE (CDN2 - AERODROME - Reg)	Lat: 45.794	Long: -71.995	30.091KM	16.248NM	S
<b>Operator:</b> ERICK DUPUIS: PHONE: 819-578-0673, POST: UNKNOWN <b>FIR Contact:</b> 514-633-3365					
ST-FERDINAND (CSH5 - AERODROME - Reg)	Lat: 46.126	Long: -71.536	32.024KM	17.292NM	E
<b>Operator:</b> M. LANGLOIS: PHONE: 819-552-2492, POST: UNKNOWN <b>FIR Contact:</b> 514-633-3365					

**VICTORIAVILLE (ANDRÉ FORTIN) QC**

**CSR3**



<b>REF</b>	N46 06 39 W71 55 54 16°W (2012) UTC-5(4) Elev 487' A5002 LO6 LO7 LO8 HI5 HI6 CAP RCAP
<b>OPR</b>	Corporation Initiative Industrielle 819-752-6560 Reg
<b>PF</b>	A-1,2 (ltd hrs) C-3,4,5,6
<b>CUST</b>	AOE/CAN 888-226-7277 clsd Dec 25, 26 & Jan 1
<b>FLT PLN</b>	(bil) <b>FIC</b> Québec 866-GOMÉTÉO or 866-WXBRIEF (Toll free within Canada) or 866-541-4105 (Toll free within Canada & USA) <b>ACC</b> Montréal 800-633-1353 <b>WX</b> AUTO 819-752-5666 H24 (see COMM)
<b>SERVICES</b>	Call out chg may be levied for one or more svcs
<b>FUEL</b>	100LL, JA-1 14-22Z† 819-752-6560
<b>OIL</b>	15W50
<b>S</b>	4,5,6
<b>RWY DATA</b>	Rwy 06(060°)/24(240°) 5530x75 ASPH Rwy 24 down 0.3% AGN II
<b>RCR</b>	Opr 14-22Z† Ltd win maint

## QUEBEC

## AERODROME / FACILITY DIRECTORY

## VICTORIAVILLE (ANDRÉ FORTIN) QC (Cont'd)

CSR3

LIGHTING	06-(TE ME), 24-AS(TE ME) ARCAL-123.35 type K
COMM	UNICOM (French only) ltd hrs O/T tfc 123.35 5NM 3500 ASL 122.175 (bil)
ATF AUTO	
PRO	Pilots are encouraged to broadcast intentions on 123.35 well before overflying the rwy. It is recommended to helicopters to apch on the rwy centreline before proceeding to the designated landing pad to prevent overflying the paradrop target.
CAUTION	Heavy para-drop activities, 1130-0400Z†, May 1-Oct 31 up to 16,000 ASL. Possible deer on rwy. <b>Migratory Bird Activity:</b> Extv migratory bird activity (Canada geese & Snow geese/White geese) at Beaudet Reservoir aprx 3NM SW A/D, mid-Sept to end of Nov. Flt in proximity of reservoir may cause hazardous mass movement of geese. Avoid flt in proximity of reservoir blw 2000 AGL, and fly no lower than alt required for tkof/lbg at A/D.

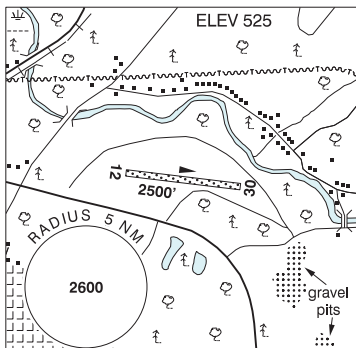
**QUEBEC**

**AERODROME / FACILITY DIRECTORY**

**DANVILLE QC**

**CDN2**

<b>REF</b>	N45 47 39 W71 59 42 Adj 15°W (2024) UTC-5(4) Elev 525' A5002
<b>OPR</b>	Erick Dupuis 819-578-0673 Reg PPR
<b>PF</b>	C-2, 3, 4, 5
<b>FLT PLN</b>	(bil)
<b>FIC</b>	Québec 866-WXBRIEF or 866-GOMÉTÉO (Toll free within Canada) or 866-541-4105 (Toll free within Canada & USA)
<b>RWY DATA</b>	Rwy 12/30 2500x50 GRASS
<b>RCR</b>	Opr
<b>COMM</b>	
<b>ATF</b>	tfc 123.2 5NM 3600 ASL
<b>PRO</b>	Right hand circuits Rwy 30 (CAR 602.96).
<b>CAUTION</b>	Possibility of wildlife on rwy.



**QUEBEC**

**AERODROME / FACILITY DIRECTORY**

**ST-FERDINAND QC**

**CSH5**

<b>REF</b>	N46 07 35 W71 32 11 16°W (2015) UTC-5(4) Elev 1050' A5002
<b>OPR</b>	M. Langlois 819-552-2492 Reg
<b>PF</b>	C-1,2,3,4,5
<b>FLT PLN</b>	(bil) <b>FIC</b> Québec 866-GOMÉTÉO or 866-WXBRIEF (Toll free within Canada) or 866-541-4105 (Toll free within Canada & USA)
<b>SERVICES</b>	<b>S</b> 1,2,4,5,6
<b>RWY DATA</b>	Rwy 05(052°)/23(232°) 2879x75 GRASS/GRVL
<b>RCR</b>	Opr No win maint
<b>COMM</b>	(bil)
<b>ATF</b>	tfc 123.2 5NM 4100 ASL

