
FLIGHT PLAN & SITE SURVEY

A 363-5115 DIDSBURY R/C FUN FLYERS- MACNAIR FIELD

July 10, 2026



IMPORTANT NOTICE

Please ensure you have received all required authorizations prior to flight. This Site Survey was created using RPAS Wilco. The user accepts all responsibility for the accuracy of the information.

Terms & Conditions: rpswilco.com/#tnc

Mission Information

A 363-5115 DIDSBURY R/C FUN FLYERS- MACNAIR FIELD

FLIGHT DETAILS

Reference No:	MAAC-363-5115
Project Name:	DIDSBURY R/C FUN FLYERS
Pilot Name:	MAAC
Pilot Certificate:	
Mission Type:	VLOS
Flight Start:	July 10, 2026 11:07 AM
Flight End:	July 10, 2026 12:07 PM

LOCATION DETAILS

Flight Address:	MACNAIR FIELD
Latitude:	51° 41' 12.20" N (51.687)
Longitude:	114° 9' 16.10" W (-114.154)
Field Elevation:	3356 ft MSL
Altitude / Radius:	400 ft / 926 m (0.5 nm)
Classification:	UNCONTROLLED
FIR / Contact:	CZEG / 780-890-8397

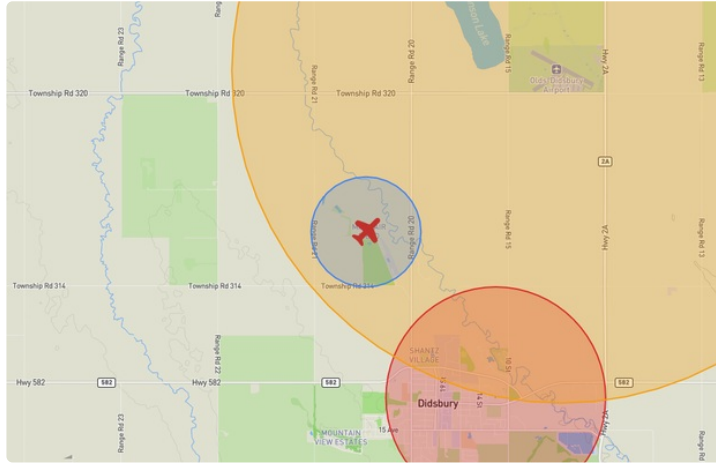
REPORT CONTENTS

Site Survey • Obstacles (if available) • Nearby Aerodromes • Canadian Aviation Regulations • GFA • Aerodrome Supplements • METAR & TAF • NOTAMs • CFS





Flight Map & MODEL Details

MISSION LOCATION SURVEY

FLIGHT AREA MAP



MISSION LOCATION DETAILS

ROLE	LATITUDE	LONGITUDE
 MODEL	51° 41' 12.20" N 51.687	114° 9' 16.10" W -114.154
 Pilot		
 Payload Op.		
 Observer		

Airspace Classification

MISSION LOCATION SURVEY

AIRSPACE MAP



OVERLYING AIRSPACES

Class	Name	Floor	Ceiling
E	T759 Fixed RNAV Route	2200AGL	18000MSL
E	Calgary, AB a) [CAE]	5800MSL	18000MSL

Planned flight altitude is below the lowest documented airspace layer

NEAREST AERODROMES & DISTANCE FROM OPERATION

OLDS-DIDSBURY (CEA3 - AERODROME - Reg)	Lat: 51.711	Long: -114.107	4.267KM	2.304NM	NE
Operator: KS2 MANAGEMENT LTD.: PHONE: 403-829-8105, PHONE: 825-994-4815, POST: UNKNOWN FIR Contact: 780-890-8397					
DIDSBURY DISTRICT HEALTH SERVICES (CDD7 - HELIPORT - Cert)	Lat: 51.662	Long: -114.123	3.541KM	1.912NM	SE
Operator: ALBERTA HEALTH SERVICES: PHONE: 1-888-999-3770, PHONE: 403-507-5126, POST: UNKNOWN FIR Contact: 780-890-8397					
BISHELLS (CGB2 - AERODROME - Reg)	Lat: 51.583	Long: -114.052	13.552KM	7.317NM	SE
Operator: G & A BISHELL: PHONE: 403-337-2564, POST: UNKNOWN FIR Contact: 780-890-8397					

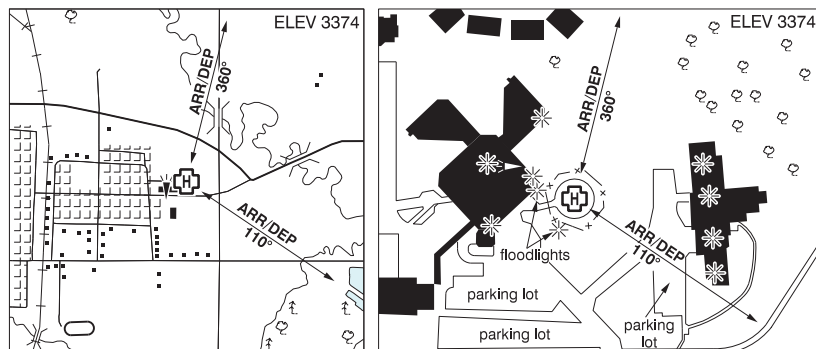
ALBERTA

AERODROME / FACILITY DIRECTORY

OLDS-DIDSBURY AB

CEA3

REF	N51 42 40 W114 06 24 4.3S 15°E (2013) UTC-7(6) Elev 3360' VTA A5005 LO2 CAP	<p>The map shows the aerodrome layout with Runway 10 (103°/28(283°) 4000x75 ASPH) and Runway 28 (041°/22(221°) 1933x50 GRASS). A taxiway is labeled '1933'. A 5NM radius circle is centered on the aerodrome with an elevation of 3360'. Johnson Lake is to the west, and a gas well is to the east. Parking areas are marked with 'P' and 'B'. A 4000' distance is marked from the taxiway to the runway.</p>
OPR	KS2 Management Ltd. 825-994-4815, 403-829-8105 Reg	
PF	A-1 C-2,3,4,5,6	
FLT PLN		
FIG	Edmonton 866-WXBRIEF (Toll free within Canada) or 866-541-4102 (Toll free within Canada & USA)	
ACC	Edmonton IFR 888-358-7526	
SERVICES		
FUEL	100LL, JA Self-serve H24, VISA, MasterCard	
OIL	65, 80, Turbo	
S	1,2,3,4,5,6,	
RWY DATA	Rwy 10(103°)/28(283°) 4000x75 ASPH Rwy 28 up 0.31% AGN IIIA Rwy 04(041°)/22(221°) 1933x50 GRASS	
RCR	Opr Ltd maint. Rwy 04/22 ltd win maint.	
LIGHTING	10-(TE ME) AP 3.36°, 28-(TE ME) AP 3.36° ARCAL-123.2 type K	
COMM		
ATF	tfc 123.2 5NM 6400 ASL	
DEP	Edmonton Ctr 132.85	
CAUTION	Intsv gliding activity to 6400 ASL vic Olds (Netook) A/D 8.5NM N check for NOTAM. CAUTION winch cable may extend from sfc to 5800 ASL (2500 AGL).	

DIDSBURY DISTRICT HEALTH SERVICES AB (Heli)**CDD7**

REF	N51 39 42 W114 07 22 Adj ENE 14°E (2017) UTC-7(6) Elev 3374 A1904 A5005
OPR	Alberta Health Services 403-507-5126 (Maintenance on call), 1-888-999-3770 (Security) Cert NVIS OPS AUTH PPR
PF	A-1,4 C-2,3,5 D-6
FLT PLN	FIC Edmonton 866-WXBRIEF (Toll free within Canada) or 866-541-4102 (Toll free within Canada & USA)
HELI DATA	FATO/TLOF 86' dia CONC Safety Area 115' dia Max heli overall length 57.4' (CAR 602.96)
LIGHTING	RW(LO) green LED
COMM	ATF tfc 123.2 5NM 6400 ASL
PRO	Arr/dep 110° and 360° fr heli, slope 8% (H3) (CAR 602.96).

ALBERTA

AERODROME / FACILITY DIRECTORY

CARSTAIRS / BISHELL'S AB

CGB2

REF	N51 34 58 W114 03 07 2NM NE 15°E (2013) UTC-7(6) Elev 3400' VTA A5005
OPR	G & A Bishell 403-337-2564 Reg PPR
PF	B-1 C-2,5 D-3,4,6
FLT PLN	
FIC	Edmonton 866-WXBRIEF (Toll free within Canada) or 866-541-4102 (Toll free within Canada & USA)
ACC	Edmonton IFR 888-358-7526
SERVICES	
S	1,4,5,6
RWY DATA	Rwy 07(075°)/25(255°) 2200x65 GRASS Rwy 16(165°)/34(345°) 2700x100 GRASS
COMM	
ATF	tfc 123.2 5NM 6400 ASL
CAUTION	Trees adj NE corner rwy.

