

---

# FLIGHT PLAN & SITE SURVEY

---

D 682-5141 DIAMOND ACES R/C FLYING CLUB- DIAMOND  
ACES RC FLYING CLUB INC.

July 10, 2026



**IMPORTANT NOTICE**

Please ensure you have received all required authorizations prior to flight. This Site Survey was created using RPAS Wilco. The user accepts all responsibility for the accuracy of the information.

Terms & Conditions: [rpaswilco.com/#tnc](https://rpaswilco.com/#tnc)

# Mission Information

D 682-5141 DIAMOND ACES R/C FLYING CLUB- DIAMOND ACES RC FLYING CLUB INC.

## FLIGHT DETAILS

Reference No:	<b>MAAC-682-5141</b>
Project Name:	<b>DIAMOND ACES R/C FLYING CLUB</b>
Pilot Name:	<b>MAAC</b>
Pilot Certificate:	
Mission Type:	<b>VLOS</b>
Flight Start:	<b>July 10, 2026 12:07 PM</b>
Flight End:	<b>July 10, 2026 01:07 PM</b>

## LOCATION DETAILS

Flight Address:	<b>DIAMOND ACES RC FLYING CLUB INC.</b>
Latitude:	<b>49° 33' 45.00" N ( 49.562 )</b>
Longitude:	<b>96° 40' 37.00" W ( -96.677 )</b>
Field Elevation:	<b>837 ft MSL</b>
Altitude / Radius:	<b>400 ft / 926 m ( 0.5 nm )</b>
Classification:	<b>UNCONTROLLED</b>
FIR / Contact:	<b>CZWG / 204-983-8338</b>

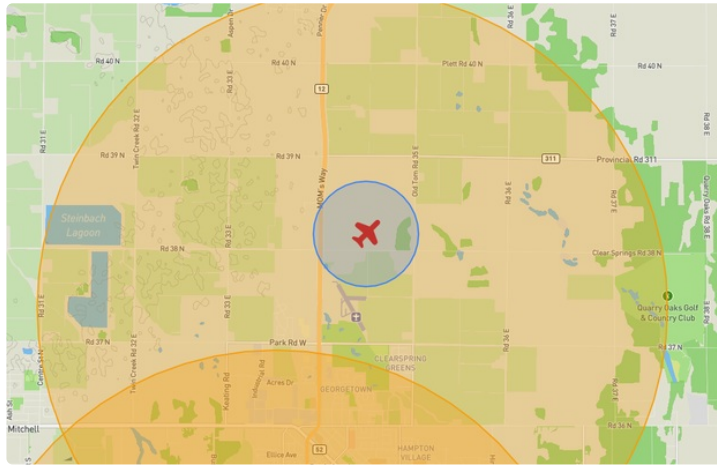
## REPORT CONTENTS

Site Survey • Obstacles (if available) • Nearby Aerodromes • Canadian Aviation Regulations • GFA • Aerodrome Supplements • METAR & TAF • NOTAMs • CFS





# Flight Map & MODEL Details

MISSION LOCATION SURVEY

## FLIGHT AREA MAP



## MISSION LOCATION DETAILS

ROLE	LATITUDE	LONGITUDE
 MODEL	49° 33' 45.00" N 49.562	96° 40' 37.00" W -96.677
 Pilot		
 Payload Op.		
 Observer		

# Airspace Classification

MISSION LOCATION SURVEY

## AIRSPACE MAP



## OVERLYING AIRSPACES

Class	Name	Floor	Ceiling
C	Winnipeg, MB d) [TCA]	4000MSL	12500MSL
E	Winnipeg, MB a) [CAE]	6500AGL	18000MSL

Planned flight altitude is below the lowest documented airspace layer

## NEAREST AERODROMES & DISTANCE FROM OPERATION

STEINBACH (CJB3 - AERODROME - Reg)	Lat: 49.551	Long: -96.681	1.323KM	0.714NM	S
<b>Operator:</b> CITY OF STEINBACH: PHONE: 204-326-9877, PHONE: 204-346-6215, POST: UNKNOWN <b>FIR Contact:</b> 204-983-8338					
STEINBACH (SOUTH) (CKK7 - AERODROME - Reg)	Lat: 49.494	Long: -96.699	7.792KM	4.207NM	S
<b>Operator:</b> HARV'S AIR SERVICE: PHONE: 204-326-2434, POST: UNKNOWN <b>FIR Contact:</b> 204-983-8338					
STE-ANNE (HOSP) (CHS6 - HELIPORT - Cert)	Lat: 49.667	Long: -96.647	11.874KM	6.411NM	N
<b>Operator:</b> SANTE SUD-SOUTHERN HEALTH: PHONE: 204-422-8837, POST: UNKNOWN <b>FIR Contact:</b> 204-983-8338					

## MANITOBA

## AERODROME / FACILITY DIRECTORY

## STEINBACH MB

CJB3

<b>REF</b>	N49 33 03 W96 40 50 1N 3°E (2015) UTC-6(5) Elev 849' VTA A5007 LO4 RCAP	
<b>OPR</b>	City of Steinbach 204-326-9877 or 204-346-6215 Reg	
<b>PF</b>	A-1 B-6 14Z±-SS C-2,3,4,5	
<b>FLT PLN</b>	Pilots to open/close VFR fit plan with Edmonton rdo, FISE or by phone.	
<b>FIC</b> <b>ACC</b>	Edmonton 866-WXBRIEF (Toll free within Canada) or 866-541-4102 (Toll free within Canada & USA) (file 30 min prior ETD, see PRO) IFR, 204-983-8337 or 888-834-3344 or fit pln by Fax at 204-983-2823 & include phone numbers where pilot can be reached prior to dep.	
<b>SERVICES</b>		
<b>FUEL</b>	100LL 431-999-3337 or 204-355-8842	
<b>OIL</b>	All	
<b>S</b>	4,5,6	
<b>RWY DATA</b>	Rwy 15(148°)/33(328°) 3037x75 ASPH	
<b>RCR</b>	Opr	
<b>LIGHTING</b>	15-(TE LO), 33-(TE LO) ARCAL-122.95 type J	
<b>COMM</b>		
<b>MF</b>	tfc 122.95 5NM 3900 ASL (CAR 602.98)	
<b>PRO</b>	Rgt hand circuits Rwy 33 (CAR 602.96). <b>ATS REQUIREMENTS:</b> VFR & IFR Flight Plans, file at least 30 min prior to ETD. Mode C Transponder Mandatory - Acft operating in Winnipeg Class C CZ or TCA require a discrete transponder code which must be obtained by filing a fit plan, fit itinerary or by ctc Winnipeg ACC 204-984-5979 at least 15 min prior to entering. PPR for block airwork, photo fit or tng fit oprg in Winnipeg TCA ctc Winnipeg ACC 204-984-5979 or fax 204-983-2823.	
<b>CAUTION</b>	Model acft activity 0.5NM N A/D. Potential bird activity fr spring to fall.	

## MANITOBA

## AERODROME / FACILITY DIRECTORY

## STEINBACH (SOUTH) MB

CKK7

<b>REF</b>	N49 29 38 W96 41 56 2S 3°E (2010) UTC-6(5) Elev 888' VTA A5007 LO4 CAP		ELEV 888
<b>OPR</b>	Harv's Air Service 204-326-2434 Reg PPR		
<b>PF</b>	B-1 C-2,3,4,5,6		
<b>FLT PLN</b>	Pilots to open/close VFR flt plan with Edmonton rdo, FISE or by phone. <b>FIG</b> Edmonton 866-WXBRIEF (Toll free within Canada) or 866-541-4102 (Toll free within Canada & USA) (file 30 min prior ETD, see PRO) <b>ACC</b> IFR, 204-983-8337 or 888-834-3344 or flt pln by Fax at 204-983-2823 & include phone numbers where pilot can be reached prior to dep.		
<b>SERVICES</b>			
<b>FUEL</b>	100LL		
<b>OIL</b>	All		
<b>S</b>	2,3,4,5,6		
<b>RWY DATA</b>	Rwy 07(072°)/25(252°) 1834x100 GRASS Rwy 18(176°)/36(356°) 3112x100 ASPH/GRASS, ctr 40' ASPH Rwy 18 up 0.32% AGN I		
<b>RCR</b>	Opr		
<b>LIGHTING</b>	18-(TE LO), 36-(TE LO) ARCAL-122.95 type J		
<b>COMM</b>			
<b>MF</b>	UNICOM ltd hrs O/T tfc 122.95 5NM 3900 ASL (CAR 602.98)		
<b>PRO</b>	Circuit hgt 1600 ASL. Mode C Transponder Mandatory - Acft operating in Winnipeg Class C CZ or TCA require a discrete transponder code which must be obtained by filing a flt plan, flt itinerary or by ctc Winnipeg ACC 204-984-5979 at least 15 min prior to entering. PPR for block airwork, photo flt or tng flt oprg in Winnipeg TCA ctc Winnipeg ACC 204-984-5979 or fax 204-983-2823.		
<b>CAUTION</b>	Steinbach A/D tfc 3.4NM N. Extv flt tng in vic Mon-Sat. Aerobatics may be in progress within 1NM of A/D sfc to 6000 ASL daylight hrs. Bcst intentions on MF or establish visual ctc with aerobatic acft prior to entering area. Aerobatic acft abv 4000 ASL are in ctc with Winnipeg Tml (119.9).		

## MANITOBA

## AERODROME / FACILITY DIRECTORY

## STE-ANNE (HOSP) MB (Heli)

CHS6

<b>REF</b>	N49 40 04 W96 38 50 Adj 3°E (2018) UTC-6(5) Elev 831' A5007	
<b>OPR</b>	Santé Sud-Southern Health 204-422-8837 Cert NVIS OPS AUTH PPR	
<b>FLT PLN</b>	Pilots to open/close VFR flt plan with Edmonton rdo, FISE or by phone.	
<b>FIC</b>	Edmonton 866-WXBRIEF (Toll free within Canada) or 866-541-4102 (Toll free within Canada & USA) (file 30 min prior ETD, see PRO)	
<b>ACC</b>	IFR 204-983-8337 or 888-834-3344 or flt pln by Fax at 204-983-2823 & include phone numbers where pilot can be reached prior to dep.	
<b>HELI DATA</b>	FATO/TLOF 86' dia CONC Safety Area 114' dia Max heli overall length 57.4' Opr	
<b>RCR</b>		
<b>COMM</b>		
<b>ATF</b>	tfc 122.7 5NM 3900 ASL	
<b>PRO</b>	Arr/dep 180° to 190° fr heli, slope 12% (H2), NVIS rqrd for night use (CAR 602.96) <b>ATS REQUIREMENTS:</b> VFR & IFR Flight Plans, file at least 30 min prior to ETD. Mode C Transponder Mandatory - Acft operating in Winnipeg Class C CZ or TCA require a discrete transponder code which must be obtained by filing a flt plan, flt itinerary or by ctc Winnipeg ACC 204-984-5979 at least 15 min prior to entering. PPR for block airwork, photo flt or tng flt oprg in Winnipeg TCA ctc Winnipeg ACC 204-984-5979 or fax 204-983-2823.	