
FLIGHT PLAN & SITE SURVEY

M 607-5551 STRATHROY FLYING FARMERS R/C- WARREN
FIELD 9237 AVRO DR., MOUNT BRIDGES ON N0L 1W0

July 10, 2026



IMPORTANT NOTICE

Please ensure you have received all required authorizations prior to flight. This Site Survey was created using RPAS Wilco. The user accepts all responsibility for the accuracy of the information.

Terms & Conditions: rpalwilco.com/#tnc

Mission Information

M 607-5551 STRATHROY FLYING FARMERS R/C- WARREN FIELD 9237 AVRO DR., MOUNT BRIDGES ON NOL 1W0

FLIGHT DETAILS

Reference No:	MAAC-607-5551
Project Name:	STRATHROY FLYING FARMERS R/C
Pilot Name:	MAAC
Pilot Certificate:	
Mission Type:	VLOS
Flight Start:	July 10, 2026 01:08 PM
Flight End:	July 10, 2026 02:08 PM

LOCATION DETAILS

Flight Address:	WARREN FIELD 9237 AVRO DR., MOUNT BRIDGES ON NOL 1W0
Latitude:	42° 56' 9.40" N (42.936)
Longitude:	81° 28' 41.20" W (-81.478)
Field Elevation:	794 ft MSL
Altitude / Radius:	400 ft / 926 m (0.5 nm)
Classification:	UNCONTROLLED
FIR / Contact:	CZYZ / 905-676-4509

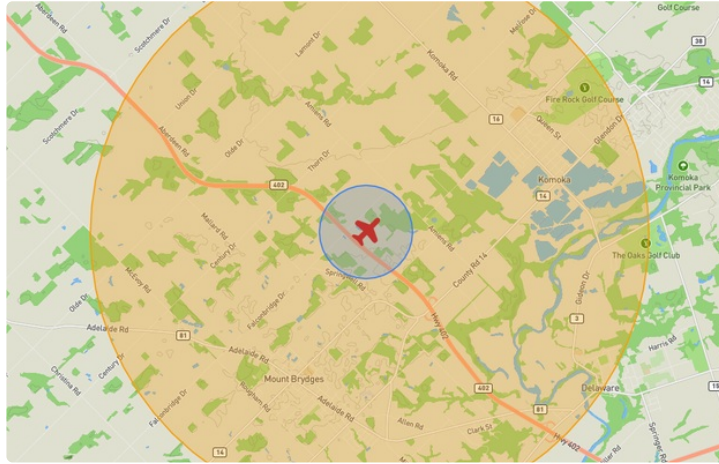
REPORT CONTENTS

Site Survey • Obstacles (if available) • Nearby Aerodromes • Canadian Aviation Regulations • GFA • Aerodrome Supplements • METAR & TAF • NOTAMs • CFS





Flight Map & MODEL Details

MISSION LOCATION SURVEY

FLIGHT AREA MAP



MISSION LOCATION DETAILS

ROLE	LATITUDE	LONGITUDE
 MODEL	42° 56' 9.40" N 42.936	81° 28' 41.20" W -81.478
 Pilot		
 Payload Op.		
 Observer		

Airspace Classification

MISSION LOCATION SURVEY

AIRSPACE MAP



OVERLYING AIRSPACES

Class	Name	Floor	Ceiling
E	London, ON [TA]	700AGL	18000MSL
E	Southern Ontario Low Level Control Area a) [CAE]	2500MSL	6500MSL

Planned flight altitude is below the lowest documented airspace layer

NEAREST AERODROMES & DISTANCE FROM OPERATION

WARREN FIELD (CWF3 - AERODROME - Reg)	Lat: 42.936	Long: -81.477	0.084KM	0.045NM	SE
Operator: MARK MATTHYS: PHONE: 519-870-9237, POST: UNKNOWN FIR Contact: 905-676-4509					
MELBOURNE (CNM2 - AERODROME - Reg)	Lat: 42.824	Long: -81.549	13.692KM	7.393NM	SW
Operator: B. CARRUTHERS: PHONE: 519-289-5837, PHONE: 519-289-5961, POST: UNKNOWN FIR Contact: 905-676-4509					
NAIRN (TRIPLE NICKEL) (CTN8 - AERODROME - Reg)	Lat: 43.046	Long: -81.603	15.94KM	8.607NM	NW
Operator: M. BALE: PHONE: 519-280-3612, POST: UNKNOWN FIR Contact: 905-676-4509					

ONTARIO

AERODROME / FACILITY DIRECTORY

MOUNT BRYDGES / WARREN FIELD ON

CWF3

REF	N42 56 09 W81 28 39 1.8NE 9°W (2015) UTC-5(4) Elev 813' A5000	
OPR	Mark Matthys 519-870-9237 Reg	
PF	C-1,2 D-3,4,5,6	
FLT PLN		
FIC	London 866-WXBRIEF (Toll free within Canada) or 866-541-4104 (Toll free within Canada & USA)	
SERVICES		
S	5	
RWY DATA	Rwy 13(131°)/31(311°) 2192x80 GRASS	
RCR	Opr No win maint	
COMM		
ATF	tfc 123.2 5NM 3800 ASL	
PRO	Do not overfly farm house at S end of rwy.	
CAUTION	Hydro wires on apch to Rwy 13. Irrigation pond first 50' to the W of Rwy 13. Trees 430' from Thld 13. Cell phone tower aprx 1NM S of airfield. OcsI target shooting 1000' NE of A/D. OcsI RPAS on A/D max 400 AGL.	

ONTARIO

AERODROME / FACILITY DIRECTORY

MELBOURNE ON

CNM2

REF	N42 49 27 W81 32 55 Adj NE 8°W UTC-5(4) Elev 735' A5000	
OPR	B. Carruthers 519-289-5961/5837 Reg PPR	
PF	C-1,2,5 D-3,4,6	
FLT PLN	FIC London 866-WXBRIEF (Toll free within Canada) or 866-541-4104 (Toll free within Canada & USA)	
SERVICES	S 4,5	
RWY DATA	Rwy 14/32 1800x50 GRASS RCR Opr Ltd win maint. Rwy may be soft when wet.	
COMM	ATF tfc 123.2 5NM 3700 ASL	
CAUTION	Hi tension hydro twr (200-250 AGL) & P-lines aprx 1000' S of Thld 32 running SE. P-line 30 AGL aprx 50' fr Thld 32. Fence 5' high at N end. Cultivated fields at both edges of Rwy 14/32. Silo adj E to Rwy 14/32 within 100' of rwy centreline. Rwy surface uneven.	

ONTARIO

AERODROME / FACILITY DIRECTORY

NAIRN (TRIPLE NICKEL) ON

CTN8

REF	N43 02 47 W81 36 11 4.4SW 9°W (2019) UTC-5(4) Elev 796' A5000	
OPR	M. Bale 519-280-3612 Reg	
PF	C-1,2,3,4,5,7,8	
FLT PLN	FIC London 866-WXBRIEF (Toll free within Canada) or 866-541-4104 (Toll free within Canada & USA)	
SERVICES	S 4,5	
RWY DATA	Rwy 14(143°)/32(323°) 2500x80 GRASS Thld 32 displ 100'	
RCR	Opr No win maint. Rwy soft dur spring and heavy rain.	
COMM	ATF tfc 123.2 5NM 3800 ASL	
PRO	Rgt hand circuits Rwy 32 (CAR 602.96).	
CAUTION	Trees 40 AGL at thld 32. Unmarked P-lines 40' AGL on apch Rwy 14, 380 fr thld. Lgtw 1091 ASL (295 AGL) 1NM E of A/D. Numerous wind turbines W and NW of A/D aprx 400 AGL. Frequent Heli activity. Wildlife frequently on rwy.	