

---

# FLIGHT PLAN & SITE SURVEY

---

K 24-5177 BATTLEFORDS RADIO CONTROL FLYING CLUB-  
BATTLEFORDS RADIO CONTROL FLYING CLUB FIELD

July 10, 2026



## IMPORTANT NOTICE

Please ensure you have received all required authorizations prior to flight. This Site Survey was created using RPAS Wilco. The user accepts all responsibility for the accuracy of the information.

Terms & Conditions: [rpaswilco.com/#tnc](https://rpaswilco.com/#tnc)

# Mission Information

K 24-5177 BATTLEFORDS RADIO CONTROL FLYING CLUB- BATTLEFORDS RADIO CONTROL FLYING CLUB FIELD

## FLIGHT DETAILS

Reference No:	<b>MAAC-24-5177</b>
Project Name:	<b>BATTLEFORDS RADIO CONTROL FLYING CLUB</b>
Pilot Name:	<b>MAAC</b>
Pilot Certificate:	
Mission Type:	<b>VLOS</b>
Flight Start:	<b>July 10, 2026 11:08 AM</b>
Flight End:	<b>July 10, 2026 12:08 PM</b>

## LOCATION DETAILS

Flight Address:	<b>BATTLEFORDS RADIO CONTROL FLYING CLUB FIELD</b>
Latitude:	<b>52° 45' 54.36" N ( 52.765 )</b>
Longitude:	<b>108° 10' 38.68" W ( -108.177 )</b>
Field Elevation:	<b>1854 ft MSL</b>
Altitude / Radius:	<b>400 ft / 926 m ( 0.5 nm )</b>
Classification:	<b>CONTROLLED</b>
FIR / Contact:	<b>CZWG / 204-983-8338</b>

### NOTES

Your flight is in controlled airspace.  
If your RPAS is > 250g, please obtain RPAS Flight Authorization using the NavDrone app or by contacting NavCanada. (CARs 901.71)

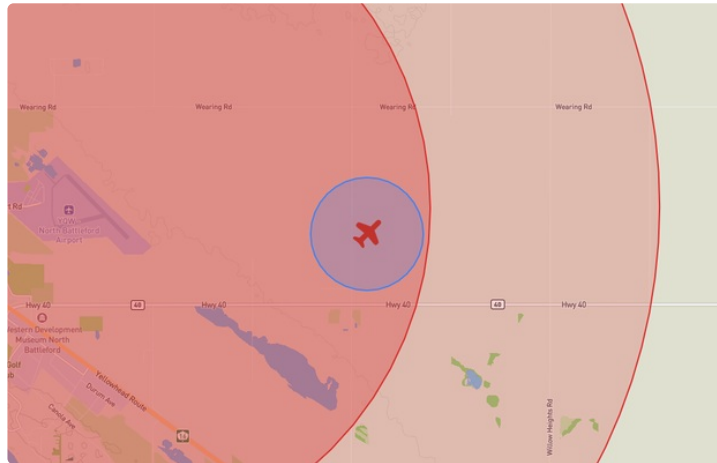
## REPORT CONTENTS

Site Survey • Obstacles (if available) • Nearby Aerodromes • Canadian Aviation Regulations • GFA • Aerodrome Supplements • METAR & TAF • NOTAMS • CFS





# Flight Map & MODEL Details

MISSION LOCATION SURVEY

## FLIGHT AREA MAP



## MISSION LOCATION DETAILS

ROLE	LATITUDE	LONGITUDE
 MODEL	52° 45' 54.36" N 52.765	108° 10' 38.68" W -108.177
 Pilot		
 Payload Op.		
 Observer		

# Airspace Classification

MISSION LOCATION SURVEY

## AIRSPACE MAP



## OVERLYING AIRSPACES

Class	Name	Floor	Ceiling
E	North Battleford (Cameron McIntosh), SK [CZ]	SFC	3000GND
E	North Battleford (Cameron McIntosh), SK [TA]	700AGL	18000MSL

## NEAREST AERODROMES & DISTANCE FROM OPERATION

NORTH BATTLEFORD (CYQW - AERODROME - Cert) Lat: 52.769 Long: -108.244 4.53KM 2.446NM W

**Operator:** CITY OF NORTH BATTLEFORD: PHONE: 306-441-5807, PHONE: 306-445-1730, PHONE: 306-445-6606, POST: UNKNOWN **FIR Contact:** 204-983-8338

## SASKATCHEWAN

## AERODROME / FACILITY DIRECTORY

## NORTH BATTLEFORD SK

CYQW

<b>REF</b>	N52 46 09 W108 14 40 1.5E 12°E (2013) UTC-6 Elev 1799' A5015 LO2 HI3 CAP	
<b>OPR</b>	City of North Battleford 306-445-6606/ 306-441-5807/306-445-1730 Cert	
<b>PF</b>	A-1 C-1,2,3,4,5,6	
<b>FLT PLN</b>	<b>FIG</b> Edmonton 866-WXBRIEF (Toll free within Canada) or 866-541-4102 (Toll free within Canada & USA) <b>WX</b> METAR AUTO H24 (see COMM) TAF H24, issue times: 00, 06, 12, 18Z. WxCam	
<b>SERVICES</b>	For svcg 306-445-6606 or 306-441-5807 13-22Z Mon-Fri exc hols	
<b>FUEL</b> <b>S</b>	100LL, JA-1 (self-serve Visa, Mastercard & Amex) 1,4,6	
<b>RWY DATA</b>	Rwy 12(124°)/30(304°) 5000x150 ASPH	
<b>RWY CERT</b>	Rwy 12/30 AGN IIIB	
<b>TWY CERT</b>	Twy: B, C AGN I	
<b>RCR</b>	Opr Ltd win maint. PCN	
<b>LIGHTING</b>	12-(TE ME), 30-(TE ME) ARCAL-122.1 type K	
<b>COMM</b>	<b>RCO</b> Edmonton rdo 123.375 (FISE) 126.7 (bcst) <b>MF</b> tfc 122.1 (no ground station) 5NM 4800 ASL (CAR 602.98) <b>AWOS</b> 128.125	
<b>PRO</b>	Rgt hand circuits Rwy 30 (CAR 602.96). Glider tng wknds Apr-Jun, Sep-Oct.	
<b>CAUTION</b>	Wildlife frequently on rwy.	