

---

# FLIGHT PLAN & SITE SURVEY

---

N 526-5181 CLUB DE VOL A VOILE DE LA MONTERGIE  
(C2VM)- 3 - LECLERCVILLE - VOL DE PENTE

July 10, 2026



**IMPORTANT NOTICE**

Please ensure you have received all required authorizations prior to flight. This Site Survey was created using RPAS Wilco. The user accepts all responsibility for the accuracy of the information.

Terms & Conditions: [rpswilco.com/#tnc](https://rpswilco.com/#tnc)

# Mission Information

N 526-5181 CLUB DE VOL A VOILE DE LA MONTERGIE (C2VM)- 3 - LECLERCVILLE - VOL DE PENTE

## FLIGHT DETAILS

|                    |   |
|--------------------|---|
| Reference No:      | <b>MAAC-526-5181</b>                              |
| Project Name:      | <b>CLUB DE VOL A VOILE DE LA MONTERGIE (C2VM)</b> |
| Pilot Name:        | <b>MAAC</b>                                       |
| Pilot Certificate: |   |
| Mission Type:      | <b>VLOS</b>                                       |
| Flight Start:      | <b>July 10, 2026 01:08 PM</b>                     |
| Flight End:        | <b>July 10, 2026 02:08 PM</b>                     |

## LOCATION DETAILS

|                    |  |
|--------------------|--|
| Flight Address:    | <b>3 - LECLERCVILLE - VOL DE PENTE</b> |
| Latitude:          | <b>46° 33' 41.07" N ( 46.561 )</b>     |
| Longitude:         | <b>72° 0' 59.31" W ( -72.016 )</b>     |
| Field Elevation:   | <b>82 ft MSL</b>                       |
| Altitude / Radius: | <b>400 ft / 926 m ( 0.5 nm )</b>       |
| Classification:    | <b>UNCONTROLLED</b>                    |
| FIR / Contact:     | <b>CZUL / 514-633-3365</b>             |

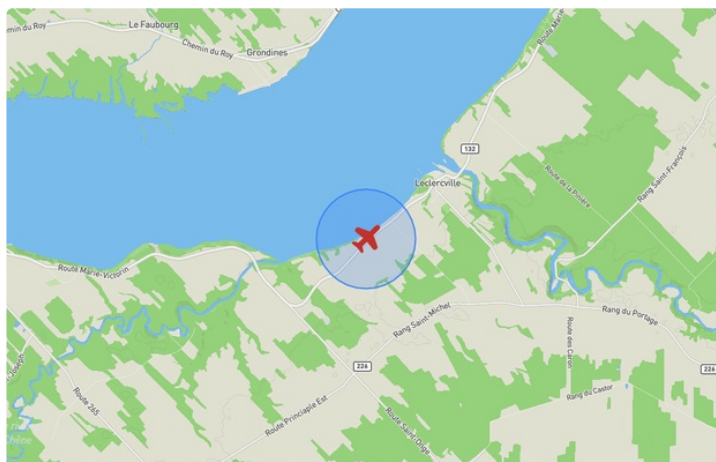
## REPORT CONTENTS

Site Survey • Obstacles (if available) • Nearby Aerodromes • Canadian Aviation Regulations • GFA • Aerodrome Supplements • METAR & TAF • NOTAMs • CFS





# Flight Map & MODEL Details

MISSION LOCATION SURVEY

## FLIGHT AREA MAP



## MISSION LOCATION DETAILS

| ROLE  | LATITUDE                   | LONGITUDE                  |
|---|----------------------------|----------------------------|
|  MODEL        | 46° 33' 41.07" N<br>46.561 | 72° 0' 59.31" W<br>-72.016 |
|  Pilot        |                            |                            |
|  Payload Op. |                            |                            |
|  Observer   |                            |                            |

# Airspace Classification

MISSION LOCATION SURVEY

## AIRSPACE MAP



## OVERLYING AIRSPACES

| Class | Name                             | Floor   | Ceiling  |
|-------|----------------------------------|---------|----------|
| E     | Québec/Jean Lesage Intl, QC [TA] | 2200AGL | 18000MSL |
| E     | 3.5.2-5 [CAE]                    | 6000AGL | 18000MSL |

Planned flight altitude is below the lowest documented airspace layer

## NEAREST AERODROMES & DISTANCE FROM OPERATION

ST-BASILE(MARCOTTE) (CTR6 - AERODROME - Reg) Lat: 46.784 Long: -71.826 28.65KM 15.47NM NE

**Operator:** DENIS MARCOTTE: PHONE: 418-329-3115, POST: UNKNOWN **FIR Contact:** 514-633-3365

ST-APOLLINAIRE (AIRPRO) (CAA4 - AERODROME - Reg) Lat: 46.587 Long: -71.561 34.943KM 18.868NM E

**Operator:** AIRPROGYRO: PHONE: 418-580-8912, PHONE: 418-881-1550, POST: UNKNOWN **FIR Contact:** 514-633-3365

## QUEBEC

## AERODROME / FACILITY DIRECTORY

## ST-BASILE (MARCOTTE) QC

CTR6

|                 |  |  |
|-----------------|--|--|
| <b>REF</b>      | N46 47 01 W71 49 35 1.7N<br>16°W (2014) UTC-5(4) Elev 300'<br>A5002  |  |
| <b>OPR</b>      | Denis Marcotte 418-329-3115 Reg<br>PPR   |  |
| <b>FLT PLN</b>  | (bil)  |  |
| <b>FIC</b>      | Québec 866-GOMÉTÉO or<br>866-WXBRIEF (Toll free within Canada)<br>or 866-541-4105 (Toll free within<br>Canada & USA) |  |
| <b>RWY DATA</b> | Rwy 15/33 2000x40 grass/snow<br>Rwy 33 up 1.0%   |  |
| <b>RCR</b>      | Opr No win maint. Rwy soft in spring.  |  |
| <b>COMM</b>     |  |  |
| <b>ATF</b>      | tfc 123.2 2NM 3300 ASL   |  |

## QUEBEC

## AERODROME / FACILITY DIRECTORY

## ST-APOLLINAIRE (AIRPRO) QC

CAA4

|                 |  |  |
|-----------------|--|--|
| <b>REF</b>      | N46 35 13 W71 33 40 2.6WSW<br>16°W (2016) UTC-5(4) Elev 380' aprx<br>A5002   |  |
| <b>OPR</b>      | AirProGyro 418-580-8912/881-1550<br>Reg PPR  |  |
| <b>PF</b>       | C-1,2,3,4,5 D-6,7,8  |  |
| <b>FLT PLN</b>  | (bil)  |  |
| <b>FIC</b>      | Québec 866-GOMÉTÉO or<br>866-WXBRIEF (Toll free within Canada)<br>or 866-541-4105 (Toll free within<br>Canada & USA)   |  |
| <b>RWY DATA</b> | Rwy 14(143°)/32(323°) 2360x30<br>GRASS   |  |
| <b>RCR</b>      | Opr Ltd win maint  |  |
| <b>COMM</b>     |  |  |
| <b>ATF</b>      | tfc 123.2 4NM 1500 ASL excluding Québec TCA  |  |
| <b>CAUTION</b>  | Trees aprx 60 AGL mid-field along either side of rwy. Possible paramotor activities SW of A/D (along Marigot side). Class C airspace from 1500 ASL, see Quebec VTPC. P-lines on apch Rwy 14. RPAS ops max 675 ASL (400 AGL) aprx 3NM NNE of A/D May-Dec. |  |