
FLIGHT PLAN & SITE SURVEY

L 121-5219 HUNTSVILLE RADIO CONTROL MODEL CLUB-
MARY LAKE PORT SYDNEY

July 10, 2026



IMPORTANT NOTICE

Please ensure you have received all required authorizations prior to flight. This Site Survey was created using RPAS Wilco. The user accepts all responsibility for the accuracy of the information.

Terms & Conditions: rpswilco.com/#tnc

Mission Information

L 121-5219 HUNTSVILLE RADIO CONTROL MODEL CLUB- MARY LAKE PORT SYDNEY

FLIGHT DETAILS

Reference No:	MAAC-121-5219
Project Name:	HUNTSVILLE RADIO CONTROL MODEL CLUB
Pilot Name:	MAAC
Pilot Certificate:	
Mission Type:	VLOS
Flight Start:	July 10, 2026 01:08 PM
Flight End:	July 10, 2026 02:08 PM

LOCATION DETAILS

Flight Address:	MARY LAKE PORT SYDNEY
Latitude:	45° 13' 27.00" N (45.224)
Longitude:	79° 16' 57.60" W (-79.283)
Field Elevation:	919 ft MSL
Altitude / Radius:	400 ft / 926 m (0.5 nm)
Classification:	UNCONTROLLED
FIR / Contact:	CZYZ / 905-676-4509

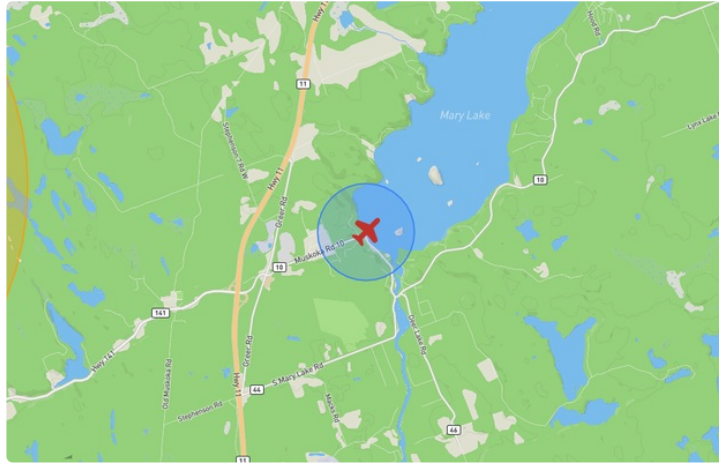
REPORT CONTENTS

Site Survey • Obstacles (if available) • Nearby Aerodromes • Canadian Aviation Regulations • GFA • Aerodrome Supplements • METAR & TAF • NOTAMs • CFS





Flight Map & MODEL Details

MISSION LOCATION SURVEY

FLIGHT AREA MAP



MISSION LOCATION DETAILS

ROLE	LATITUDE	LONGITUDE
 MODEL	45° 13' 27.00" N 45.224	79° 16' 57.60" W -79.283
 Pilot		
 Payload Op.		
 Observer		

Airspace Classification

MISSION LOCATION SURVEY

AIRSPACE MAP



OVERLYING AIRSPACES

Class	Name	Floor	Ceiling
E	Muskoka, ON [TA]	700AGL	18000MSL
E	Southern Ontario Low Level Control Area f) [CAE]	3500MSL	18000MSL

Planned flight altitude is below the lowest documented airspace layer

NEAREST AERODROMES & DISTANCE FROM OPERATION

HUNTSVILLE (CNU6 - WATERDROME - Reg)	Lat: 45.317	Long: -79.258	10.529KM	5.685NM	N
Operator: KEITH HAY: PHONE: 705-787-1166, POST: 185 MURRAY DR AURORA FIR Contact: 905-676-4509					
HUNTSVILLE (NORTH) (CHL6 - WATERDROME - Reg)	Lat: 45.331	Long: -79.258	12.077KM	6.521NM	N
Operator: DONALD C. STRANO: PHONE: 705-349-2170, POST: UNKNOWN FIR Contact: 905-676-4509					
SKELETON LAKE (CPQ7 - WATERDROME - Reg)	Lat: 45.232	Long: -79.436	12.048KM	6.505NM	W
Operator: WILSONS LODGE: PHONE: 705-733-5310, POST: UNKNOWN FIR Contact: 905-676-4509					

CANADA WATER AERODROME SUPPLEMENT

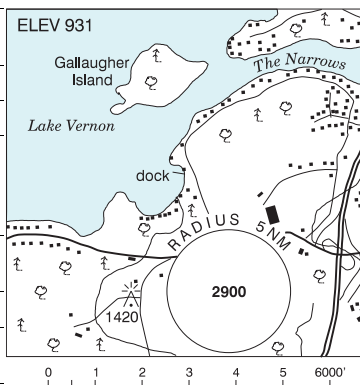
Effective 0901Z 19 March 2026 to 0901Z 18 February 2027

B88 AERODROME/FACILITY DIRECTORY

HUNTSVILLE ON

CNU6

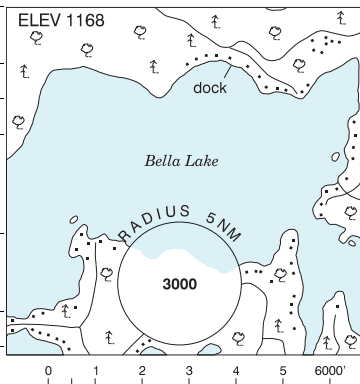
REF	N45 19 02 W79 15 28 2W 11°W UTC-5(4) Elev 931' A5000
OPR	Keith Hay 705-787-1166 Reg
PF	B-1 C-2,3,4,5,6
FLT PLN	FIC London 866-WXBRIEF (Toll free within Canada) or 866-541-4104 (Toll free within Canada & USA)
SERVICES	S 1,7
A/D DATA	Open water Apr-Nov. Docks
COMM	ATF tfc 123.2 5NM 4000 ASL
CAUTION	Lighted twr 1420 ASL 0.5NM SW. Lighted twr 1547 ASL 1.5NM SW.



HUNTSVILLE/BELLA LAKE ON

CPY7

REF	N45 27 10 W79 01 32 11.5NE 12°W UTC-5(4) Elev 1168' A5000
OPR	M.C. Tideman 705-635-2873 Reg
PF	B-1 C-2,5 D-3,4,5
FLT PLN	FIC London 866-WXBRIEF (Toll free within Canada) or 866-541-4104 (Toll free within Canada & USA)
SERVICES	OIL 20W50 Shell S 2,5,6
A/D DATA	Open water May-Nov. Beach. Ramp.
COMM	ATF tfc 123.2 5NM 4200 ASL
CAUTION	Unlghtd twr 1379 ASL WSW end of lake. Lgtd twr 1703 ASL aprx 2NM SE.



CANADA WATER AERODROME SUPPLEMENT

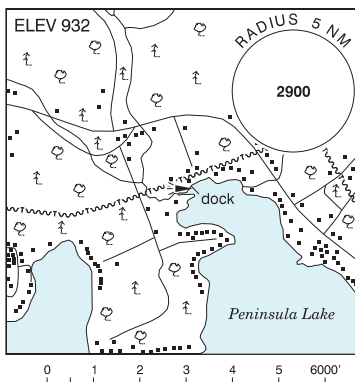
Effective 0901Z 19 March 2026 to 0901Z 18 February 2027

AERODROME/FACILITY DIRECTORY B89

HUNTSVILLE / GRASSMERE S.D.W. MEMORIAL ON

CHN2

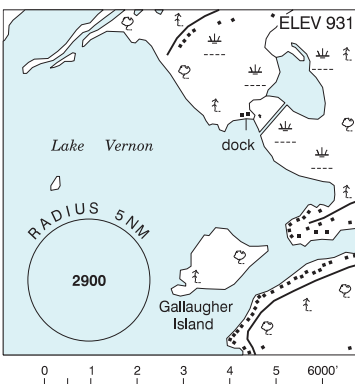
REF	N45 21 44 W79 06 37 4.7ENE 11°W (2024) UTC-5(4) Elev 932' A5000
OPR	Kevin & Lori Costello 519-820-9905 Reg
PF	C-1,2,3,4,5,6
FLT PLN	FIG London 866-WXBRIEF (Toll free within Canada) or 866-541-4104 (Toll free within Canada & USA)
SERVICES	S 7
A/D DATA	Open water mid May-Oct. Depth 2'-6' sandy bottom. Docks & Beach.
COMM	ATF tfc 123.2 5NM 4000 ASL
PRO	Apch & dep from SE.
CAUTION	Shallow area W of docking area.



HUNTSVILLE (NORTH) ON

CHL6

REF	N45 19 53 W79 15 29 2.5W 11°W (2007) UTC-5(4) Elev 931' A5000
OPR	Donald C. Strano 705-349-2170 Reg
PF	B-1 C-2,3,4,5,6
FLT PLN	FIG London 866-WXBRIEF (Toll free within Canada) or 866-541-4104 (Toll free within Canada & USA)
SERVICES	FUEL 100LL PN S 2,5,6
A/D DATA	Open water May-Nov. Beach. Dock.
COMM	ATF tfc 123.2 5NM 4000 ASL
CAUTION	Lgtd twr 1420 ASL 1.0NM SW. Lgtd twr 1457 ASL 2.0NM SW.



HURDS LAKE ON — See RENFREW / HURDS LAKE

HURON ISLAND ON — See PARRY SOUND / HURON ISLAND

HURON SKIES ON — See BLIND RIVER / HURON SKIES

CANADA WATER AERODROME SUPPLEMENT

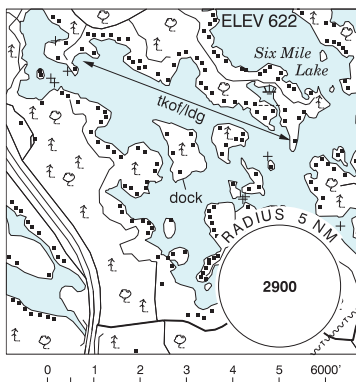
Effective 0901Z 19 March 2026 to 0901Z 18 February 2027

AERODROME/FACILITY DIRECTORY B243

SIX MILE LAKE (SOUTH) ON

CSM6

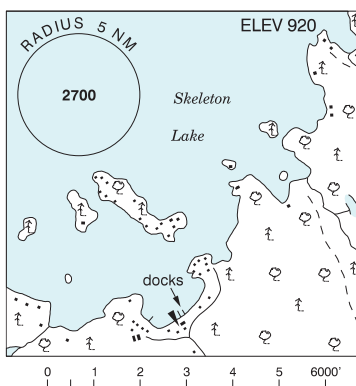
REF	N44 53 09 W79 44 22 3.46WSW 11°W (2014) UTC-5(4) Elev 622' A5000
OPR	Peter Stewart 905-379-5263 Reg
PF	D-2,3,4,5,6
FLT PLN	FIC London 866-WXBRIEF (Toll free within Canada) or 866-541-4104 (Toll free within Canada & USA)
SERVICES	S 7
A/D DATA	Open water Apr-Oct, mud sand bottom, depth 4'
COMM	ATF tfc 122.8 5NM 3700 ASL
CAUTION	Lgtd TV twr 1829 ASL 5.4NM N



SKELETON LAKE ON

CPQ7

REF	N45 13 55 W79 26 10 5WNW Utterson 11°W UTC-5(4) Elev 920' A5000
OPR	Wilson's Lodge 705-733-5310 Reg
PF	B-1,2,5 D-3,4
FLT PLN	FIC London 866-WXBRIEF (Toll free within Canada) or 866-541-4104 (Toll free within Canada & USA)
SERVICES	S May-mid Oct SR-SS 5
A/D DATA	Open water May-mid Oct.
CAUTION	Boat dock 100' W of plane dock.



SMITH BAY ON — See MACTIER / SMITH BAY