
FLIGHT PLAN & SITE SURVEY

A 31-5735 AIRDRIE MODELERS AIRCRAFT SOCIETY-
Colpitts Ranches Field

July 10, 2026



IMPORTANT NOTICE

Please ensure you have received all required authorizations prior to flight. This Site Survey was created using RPAS Wilco. The user accepts all responsibility for the accuracy of the information.

Terms & Conditions: rpaswilco.com/#tnc

Mission Information

A 31-5735 AIRDRIE MODELERS AIRCRAFT SOCIETY- COLPITTS RANCHES FIELD

FLIGHT DETAILS

Reference No:	MAAC-31-5735
Project Name:	AIRDRIE MODELERS AIRCRAFT SOCIETY
Pilot Name:	MAAC
Pilot Certificate:	
Mission Type:	VLOS
Flight Start:	July 10, 2026 11:08 AM
Flight End:	July 10, 2026 12:08 PM

LOCATION DETAILS

Flight Address:	Colpitts Ranches Field
Latitude:	51° 15' 13.03" N (51.254)
Longitude:	114° 9' 40.42" W (-114.161)
Field Elevation:	N/A
Altitude / Radius:	400 ft / 926 m (0.5 nm)
Classification:	UNCONTROLLED
FIR / Contact:	CZEG / 780-890-8397

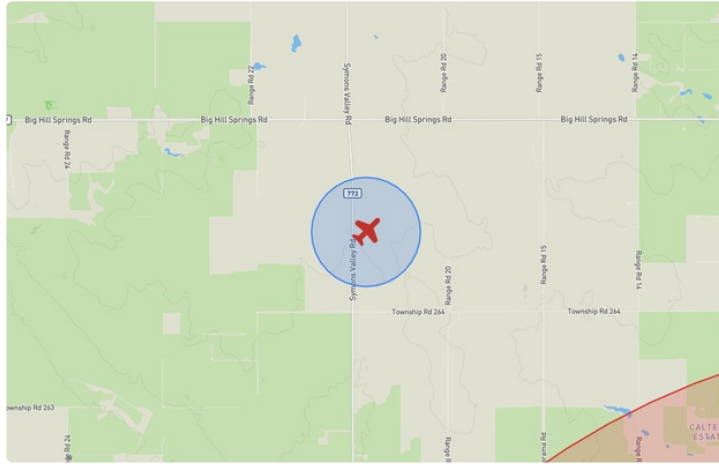
REPORT CONTENTS

Site Survey • Obstacles (if available) • Nearby Aerodromes • Canadian Aviation Regulations • GFA • Aerodrome Supplements • METAR & TAF • NOTAMs • CFS





Flight Map & MODEL Details

MISSION LOCATION SURVEY

FLIGHT AREA MAP



MISSION LOCATION DETAILS

ROLE	LATITUDE	LONGITUDE
 MODEL	51° 15' 13.03" N 51.254	114° 9' 40.42" W -114.161
 Pilot		
 Payload Op.		
 Observer		

Airspace Classification

MISSION LOCATION SURVEY

AIRSPACE MAP



OVERLYING AIRSPACES

Class	Name	Floor	Ceiling
E	V306 VHF/UHF Airway	2200AGL	18000MSL
C	Calgary, AB d) [TCA]	4800AGL	18000MSL

Planned flight altitude is below the lowest documented airspace layer

NEAREST AERODROMES & DISTANCE FROM OPERATION

WALDHOF (CAW3 - HELIPORT - Reg)	Lat: 51.255	Long: -114.074	6.1KM	3.294NM	E
Operator: DON BELL: PHONE: 403-585-7224, POST: UNKNOWN FIR Contact: 780-890-8397					
AIRDRIE (CEF4 - AERODROME - Reg)	Lat: 51.264	Long: -113.934	15.82KM	8.542NM	E
Operator: AIRDRIE AIRPARK LTD.: PHONE: 403-466-7051, PHONE: 403-542-2141, POST: UNKNOWN FIR Contact: 780-890-8397					
K. COFFEY RESIDENCE (CKC4 - HELIPORT - Reg)	Lat: 51.165	Long: -114.314	14.506KM	7.833NM	SW
Operator: KEN COFFEY: PHONE: 403-680-9467, POST: UNKNOWN FIR Contact: 780-890-8397					

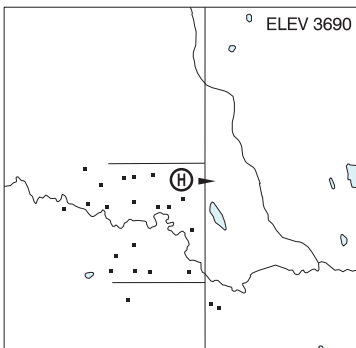
ALBERTA

AERODROME / FACILITY DIRECTORY

AIRDRIE / WALDHOF AB (Heli)

CAW3

REF	N51 15 18 W114 04 25 3.2SSW 14°E (2024) UTC-7(6) Elev 3690' A1904 A5005
OPR	Don Bell 403-585-7224 Reg PPR
FLT PLN	
FIC	Edmonton 866-WXBRIEF (Toll free within Canada) or 866-541-4102 (Toll free within Canada & USA)
ACC	Edmonton IFR 888-358-7526
HELI DATA	FATO/TLOF 45' x 80' CONC
RCR	Opr
COMM	
ATF	tfc 122.9 2NM 4800 ASL
CAUTION	P-lines to W, N, and E.



ALBERTA

AERODROME / FACILITY DIRECTORY

AIRDRIE AB

CEF4

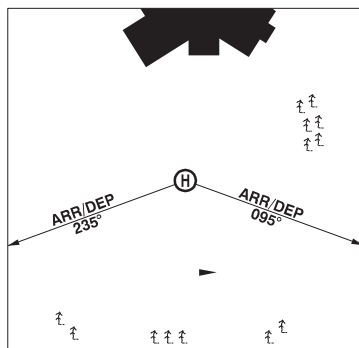
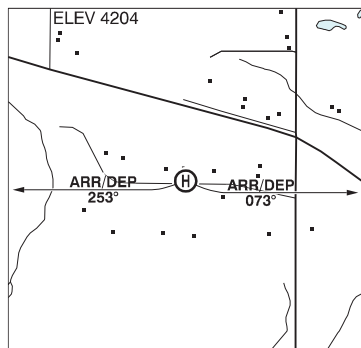
REF	N51 15 50 W113 56 04 2.6SE 15°E (2012) UTC-7(6) Elev 3653' VTA A5005 LO2 HI3 T1	
OPR	Airdrie Airpark Ltd 403-466-7051 or 403-542-2141 Reg PPR	
PF	B-1 C-2,3,4,5,6	
CUST	AOE/CAN	
FLT PLN		
FIC	Edmonton 866-WXBRIEF (Toll free within Canada) or 866-541-4102 (Toll free within Canada & USA)	
ACC	Edmonton IFR 888-358-7526	
SERVICES		
FUEL	100LL Self Serve 403-861-4199 or 403-585-7224 No hovering or ldg of helis allowed on twy near fuel tank or by acft tie-down areas; fuelling of helis allowed when towed to fuelling area only.	
RWY DATA	Rwy 12(123°)/30(303°) 5000x100 asphalt	
RCR	Opr Ltd win maint.	
LIGHTING	12-AS(TE LO), 30-AS(TE LO) ARCAL-122.9 type J	
COMM		
ATF	UNICOM ltd hrs O/T tfc 122.9 2NM 4800 ASL	
PRO	Rgt hand circuit Rwy 30 (CAR 602.96). Circuit hgt 4200 ASL or below. Arr/dep: ctc Calgary advsy 119.4 prior to entering Class "C" airspace.	
NOISE	Acft climb rwy hdg to 4200 ASL BPOC.	
CAUTION	Broken pavement on twy.	

ALBERTA

AERODROME / FACILITY DIRECTORY

CALGARY / K. COFFEY RESIDENCE AB (Heli)

CKK4



REF	N51 09 56 W114 18 52 3NW 15°E (2012) UTC-7(6) Elev 4204' VTA A5005
OPR	Ken Coffey 403-680-9467 Reg PN
PF	C-1,2,3,6 D-4,5
FLT PLN	<p>FIC Edmonton 866-WXBRIEF (Toll free within Canada) or 866-541-4102 (Toll free within Canada & USA)</p> <p>ACC Edmonton IFR 888-358-7526</p>
HELI DATA	FATO/TLOF 64' dia GRASS Safety Area 85' dia Max heli overall length 42.7'
RCR	Opr
COMM	<p>ATIS 127.9 14-06Z‡</p> <p>GND Springbank Gnd 121.8 14-06Z‡</p> <p>TWR Springbank Twr 118.2 (outer) 120.7 (inner) (V) 16-24Z‡ 118.2 (V) 14-16Z‡ & 00-06Z‡ emerg only 403-216-7132</p> <p>MF tfc 118.2 06-14Z‡ O/T Springbank Twr 118.2 5NM 5500 ASL (CAR 602.98)</p>
PRO	Arr/Dep curved flt path see sketch 095° thru 073° fr heli and 235° thru 253° fr heli. All slope 8% (H3). PPR opr 403-680-9467 CTC Springbank GND 121.8 prior to tkof for class C clnc and dep info
CAUTION	Stone Wall and conc patio N of Safety area. Trees 100' S of heli. Lochend Lake VFR Rte 0.5NM W of heli. Hwy 1A VFR Rte 0.25NM N of 095° flt path.