

---

# FLIGHT PLAN & SITE SURVEY

---

L 117-5480 CENTRAL ONTARIO GLIDER GROUP- Tottenham  
Field

July 10, 2026



**IMPORTANT NOTICE**

Please ensure you have received all required authorizations prior to flight. This Site Survey was created using RPAS Wilco. The user accepts all responsibility for the accuracy of the information.

Terms & Conditions: [rpaswilco.com/#tnc](https://rpaswilco.com/#tnc)

# Mission Information

L 117-5480 CENTRAL ONTARIO GLIDER GROUP- TOTTENHAM FIELD

## FLIGHT DETAILS

Reference No:	<b>MAAC-117-5480</b>
Project Name:	<b>CENTRAL ONTARIO GLIDER GROUP</b>
Pilot Name:	<b>MAAC</b>
Pilot Certificate:	
Mission Type:	<b>VLOS</b>
Flight Start:	<b>July 10, 2026 01:09 PM</b>
Flight End:	<b>July 10, 2026 02:09 PM</b>

## LOCATION DETAILS

Flight Address:	<b>Tottenham Field</b>
Latitude:	<b>44° 5' 31.80" N ( 44.092 )</b>
Longitude:	<b>79° 49' 44.20" W ( -79.829 )</b>
Field Elevation:	<b>725 ft MSL</b>
Altitude / Radius:	<b>400 ft / 926 m ( 0.5 nm )</b>
Classification:	<b>UNCONTROLLED</b>
FIR / Contact:	<b>CZYZ / 905-676-4509</b>

## REPORT CONTENTS

Site Survey • Obstacles (if available) • Nearby Aerodromes • Canadian Aviation Regulations • GFA • Aerodrome Supplements • METAR & TAF • NOTAMs • CFS





# Flight Map & MODEL Details

MISSION LOCATION SURVEY

## FLIGHT AREA MAP



## MISSION LOCATION DETAILS

ROLE	LATITUDE	LONGITUDE
 MODEL	44° 5' 31.80" N 44.092	79° 49' 44.20" W -79.829
 Pilot		
 Payload Op.		
 Observer		

# Airspace Classification

MISSION LOCATION SURVEY

## AIRSPACE MAP



## OVERLYING AIRSPACES

Class	Name	Floor	Ceiling
E	T616 Fixed RNAV Route	2200AGL	18000MSL
E	Southern Ontario Low Level Control Area a) [CAE]	2500MSL	6500MSL

Planned flight altitude is below the lowest documented airspace layer

## NEAREST AERODROMES & DISTANCE FROM OPERATION

BEETON FIELD (CBF3 - AERODROME - Reg)	Lat: 44.079	Long: -79.811	2.083KM	1.125NM	SE
<b>Operator:</b> TERRY CLELAND: PHONE: 416-999-4037, POST: UNKNOWN <b>FIR Contact:</b> 905-676-4509					
MARDON (CMA6 - AERODROME - Reg)	Lat: 44.058	Long: -79.88	5.591KM	3.019NM	SW
<b>Operator:</b> MARVIN CHANTLER: PHONE: 416-557-0655, POST: UNKNOWN <b>FIR Contact:</b> 905-676-4509					
RONAN (CTR3 - AERODROME - Reg)	Lat: 44.042	Long: -79.846	5.726KM	3.092NM	S
<b>Operator:</b> MIKE & CHERYL RONAN: PHONE: 647-542-7700, POST: UNKNOWN <b>FIR Contact:</b> 905-676-4509					

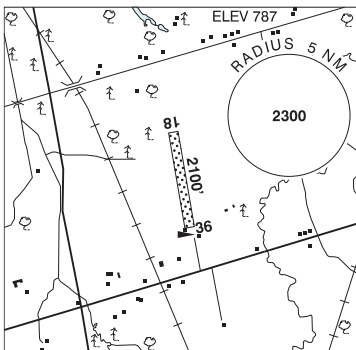
ONTARIO

AERODROME / FACILITY DIRECTORY

**BEETON FIELD ON**

**CBF3**

<b>REF</b>	N44 04 45 W79 48 38 1.1W 10°W (2020) UTC-5(4) Elev 787' VTA A5000
<b>OPR</b>	Terry Cleland 416-999-4037 Reg PPR
<b>PF</b>	C-1,2,3,4,5
<b>FLT PLN</b>	
<b>FIC</b>	London 866-WXBRIEF (Toll free within Canada) or 866-541-4104 (Toll free within Canada & USA)
<b>RWY DATA</b>	Rwy 18/36 2100x100 GRASS
<b>RCR</b>	Opr No win maint
<b>COMM</b>	
<b>ATF</b>	tfc 123.2 5NM 3800 ASL



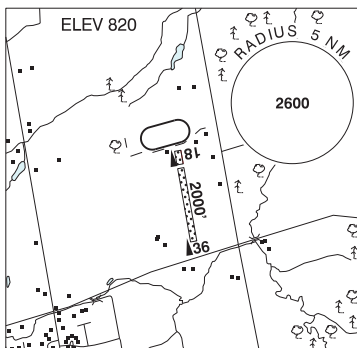
## ONTARIO

## AERODROME / FACILITY DIRECTORY

## TOTTENHAM / MARDON ON

CMA6

<b>REF</b>	N44 03 28 W79 52 48 3.7NW 10°W (2022) UTC-5(4) Elev 820' A1900 A5000
<b>OPR</b>	Marvin Chantler 416-557-0655 Reg PPR
<b>PF</b>	C-2 D-1,3,4,5,7
<b>FLT PLN</b>	
<b>FIC</b>	London 866-WXBRIEF (Toll free within Canada) or 866-541-4104 (Toll free within Canada & USA)
<b>RWY DATA</b>	Rwy 18(180°)/36(360°) 2000x85 GRASS Thld 18 displ 300'.
<b>RCR</b>	Opr No win maint. Soft when wet.
<b>COMM</b>	
<b>ATF</b>	tfc 123.2 5NM 3900 ASL
<b>PRO</b>	P-lines, trees and windsock S of Rwy 36.



## ONTARIO

## AERODROME / FACILITY DIRECTORY

## TOTTENHAM / RONAN ON

CTR3

<b>REF</b>	N44 02 32 W79 50 47 2.1NW 10°W UTC-5(4) Elev 823' VTA A5000	
<b>OPR</b>	Mike & Cheryl Ronan 647-542-7700 Reg	
<b>PF</b>	C-1,2,3,4,5	
<b>FLT PLN</b>	<b>FIC</b> London 866-WXBRIEF (Toll free within Canada) or 866-541-4104 (Toll free within Canada & USA)	
<b>SERVICES</b>	Ltd hrs <b>S</b> 1,4,5	
<b>RWY DATA</b>	Rwy 08(083°)/26(263°) 2033x150 GRASS <b>RCR</b> Opr Ltd win maint	
<b>COMM</b>	<b>ATF</b> tfc 123.2 5NM 3500 ASL	
<b>PRO</b>	Rgt and left hand circuits Rwy 08/26 Apr-Dec (CAR 602.96). Powered acft use opposite circuit pattern to gliders.	
<b>CAUTION</b>	Extv glider activity. Ditch at west end of Rwy 26 btwn thld & road.	