
FLIGHT PLAN & SITE SURVEY

A 561-5703 MERIDIAN MODEL FLYERS ASSOCIATION - M2
FLYERS- Meridian Model Flyers Indoor-PERC Building

July 10, 2026



IMPORTANT NOTICE

Please ensure you have received all required authorizations prior to flight. This Site Survey was created using RPAS Wilco. The user accepts all responsibility for the accuracy of the information.

Terms & Conditions: rpswilco.com/#tnc

Mission Information

A 561-5703 MERIDIAN MODEL FLYERS ASSOCIATION - M2 FLYERS- MERIDIAN MODEL FLYERS INDOOR-PERC BUILDING

FLIGHT DETAILS

Reference No:	MAAC-561-5703
Project Name:	MERIDIAN MODEL FLYERS ASSOCIATION - M2 FLYERS
Pilot Name:	MAAC
Pilot Certificate:	
Mission Type:	VLOS
Flight Start:	July 10, 2026 11:10 AM
Flight End:	July 10, 2026 12:10 PM

LOCATION DETAILS

Flight Address:	Meridian Model Flyers Indoor-PERC Building
Latitude:	53° 31' 30.55" N (53.525)
Longitude:	114° 0' 32.48" W (-114.009)
Field Elevation:	2343 ft MSL
Altitude / Radius:	400 ft / 926 m (0.5 nm)
Classification:	CERT
FIR / Contact:	CZEG / 780-890-8397

NOTES

Your flight is within 3NM of a certified aerodrome or 1NM of a certified heliport.
Please comply with Transport Canada established procedure as found in TC AIM RPA 3.4.5. (CARs 901.73)

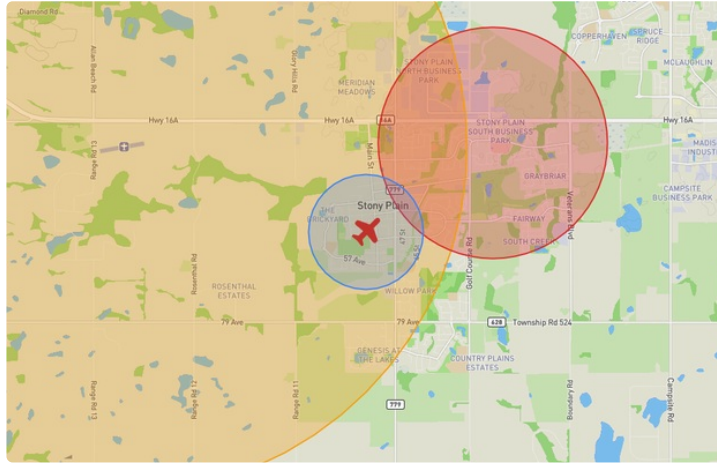
REPORT CONTENTS

Site Survey • Obstacles (if available) • Nearby Aerodromes • Canadian Aviation Regulations • GFA • Aerodrome Supplements • METAR & TAF • NOTAMS • CFS





Flight Map & MODEL Details

MISSION LOCATION SURVEY

FLIGHT AREA MAP



MISSION LOCATION DETAILS

ROLE	LATITUDE	LONGITUDE
 MODEL	53° 31' 30.55" N 53.525	114° 0' 32.48" W -114.009
 Pilot		
 Payload Op.		
 Observer		

Airspace Classification

MISSION LOCATION SURVEY

AIRSPACE MAP



OVERLYING AIRSPACES

Class	Name	Floor	Ceiling
C	Edmonton, AB d) [TCA]	4600AGL	7000MSL
C	Edmonton, AB c) [TCA]	7000AGL	9500MSL

Planned flight altitude is below the lowest documented airspace layer

NEAREST AERODROMES & DISTANCE FROM OPERATION

STONY PLAIN (STONY FIELD) (CSP3 - AERODROME - Reg)	Lat: 53.538	Long: -114.068	4.153KM	2.242NM	W
Operator: KEN AND MAUREEN LOVSIN: PHONE: 780-660-8100, PHONE: 780-691-7531, POST: UNKNOWN FIR Contact: 780-890-8397					
STONY PLAIN (WESTVIEW HEALTH CENTRE) (CSP2 - HELIPORT - Cert)	Lat: 53.538	Long: -113.978	2.499KM	1.349NM	NE
Operator: CAPITAL HEALTH AUTHORITY: PHONE: 780-968-3600, POST: UNKNOWN FIR Contact: 780-890-8397					
EDMONTON PARKLAND EXECUTIVE AIRPORT (CYEP - AERODROME - Cert)	Lat: 53.474	Long: -113.824	13.477KM	7.277NM	SE
Operator: EDMONTON PARKLAND EXECUTIVE AIRPORT LTD.: PHONE: 587-991-8019, POST: UNKNOWN FIR Contact: 780-890-8397					

ALBERTA

AERODROME / FACILITY DIRECTORY

STONY PLAIN (STONY FIELD) AB

CSP3

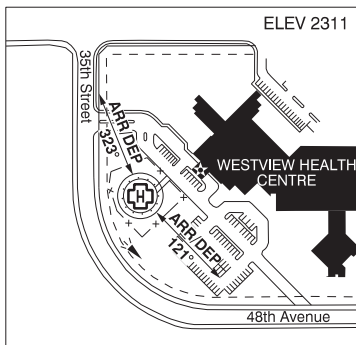
REF	N53 32 15 W114 04 06 16°E (2012) UTC-7(6) Elev 2415' VTA A5015	
OPR	Ken and Maureen Lovsin 780-660-8100, 780-691-7531 Reg	
FLT PLN		
FIC	Edmonton 866-WXBRIEF (Toll free within Canada) or 866-541-4102 (Toll free within Canada & USA)	
ACC	Edmonton IFR 888-358-7526	
RWY DATA	Rwy 06(065°)/24(245°) 2345x65 GRASS Rwy 06 up 1% first half	
RCR	Rwy strength and condition subject to seasonal and wx cond. Ltd win maint.	
COMM		
ATF	tfc 123.2 5NM BLW 4600	
PRO	For VFR Routes, Edmonton VTPC or as directed by ATC. Transponder required in Control Zone. Edmonton Intl Class C airspace 4600 ASL and above overlies A/D. TRANSPONDER MANDATORY - Acft operating in Edmonton Class C require a discrete transponder code which may be obtained by filing a flt pln or ctc 888-358-7526 at least 30 min prior to entering.	
CAUTION	Trees and powerline 150' west of threshold Rwy 06. Wildlife in vicinity of rwy. Rwy on ridge, steep drop off both sides and ends of rwy.	

ALBERTA

AERODROME / FACILITY DIRECTORY

STONY PLAIN (WESTVIEW HEALTH CENTRE) AB (Heli)**CSP2**

REF	N53 32 17 W113 58 42 15°E (2014) UTC-7(6) Elev 2311' VTA A5015
OPR	Capital Health Authority 780-968-3600 Cert PPR
PF	A-1,2,3,4 C-5 D-6
FLT PLN	
FIC	Edmonton 866-WXBRIEF (Toll free within Canada) or 866-541-4102 (Toll free within Canada & USA)
ACC	Edmonton IFR 888-358-7526
HELI DATA	FATO 85' dia ASPH TLOF 64' dia ASPH Safety Area 114' dia
LIGHTING	RY(LO)RR PN ctc Opr
COMM	
ATF	tfc 123.2 5NM 5400 ASL
PRO	Arr/dep 121° & 323° fr heli. Routing via Edmonton VTPC or as directed by ATC.



ALBERTA

AERODROME / FACILITY DIRECTORY

EDMONTON / EDMONTON PARKLAND EXECUTIVE AIRPORT AB

CYEP

REF	N53 28 27 W113 49 27 5W 15°E (2017) UTC-7(6) Elev 2330' VTA A5015 LO2 T1 CAP	
OPR	Edmonton Parkland Executive Airport Ltd. 587-991-8019 Cert	
PF	B-7 D-1,2,3,4,5,6	
FLT PLN		
FIG	Edmonton 866-WXBRIEF (Toll free within Canada) or 866-541-4102 (Toll free within Canada & USA)	
ACC	Edmonton IFR 888-358-7526	
SERVICES		
FUEL	100LL, JA-1 (FSII) Automated credit card processing cardlock	
OIL	15W50	
S	1,4 Flight Fuels Inc 780-314-8197 2,3,5,6	
RWY DATA	Rwy 08(080°)/26(260°) 5217x100 ASPH Thld 08 displ 485' Thld 26 displ 1036'	
RWY CERT	Rwy 08/26 AGN IIIB	
RCR	Opr	
LIGHTING	08-(TE HI), 26-(TE HI) ARCAL-122.7 type K	
COMM		
MF	ftc 122.7 (no ground station) 4NM 3900 ASL (CAR 602.98)	
VFR ADV	Edmonton Tml 127.4 in Class C	
PRO	Edmonton Intl Class C airspace 4100 ASL and above overlies A/D outside of designated area surrounding aerodrome. TRANSPONDER MANDATORY - Acft operating in Edmonton Class C require a discrete transponder code which may be obtained by filing a flt pln or ctc 888-358-7526 at least 30 min prior to entering. Air traffic advsy freq 123.2 Edmonton City Area in Class G and E airspace. Circuit alt 3300 ASL. Rgt hand circuits Rwy 26 (CAR 602.96) Entering/Leaving Circuit: Acft entering or leaving the circuit, abv 3300 ASL, shall remain: - West of Hwy 60 (Devon Hwy) - North of Hwy 627 (Garden Valley Rd) - South of Hwy 628 (Whitemud Extension) IFR Departures: Due to overlying IFR apch and dep procedures; IFR acft can expect delays for clearances issued on the ground. Airborne acft should expect delays in the receipt of an IFR clnc. To expedite the issuing of an IFR clnc once airborne, the following procedures are suggested: - Prior to dep: call 1-888-FLT-PLAN for discrete transponder code (this is not an ATC clnc) - When airborne: proceed westbound, remain VFR, clear of Class C airspace, and ctc Edmonton Tml 119.5 IFR Arrivals: Due to overlying IFR apch and dep procedures; Arriving IFR acft can expect delays in the receipt of an IFR app clnc. IFR Training Restriction: PPR for IFR tng flights. Ctc ATC 888-358-7526 no more than 24 hrs prior to ETD. Multiple IFR approaches for IFR tng flights will not be accepted.	
CAUTION	Avoid over-flying residential area 1-1.5 sm N of rwy.	

ALBERTA

AERODROME / FACILITY DIRECTORY

EDMONTON VFR TERMINAL PROCEDURES CHART (Cont'd)

NAME	IDENT	LAT/LONG
ACHESON	VCACH	N53° 32' 28" W113° 45' 47"
BEACH CORNER	VCBEA	N53° 32' 28" W114° 03' 11"
BEAUMONT	VCBMN	N53° 20' 07" W113° 23' 21"
BIG LAKE	VCBGL	N53° 35' 00" W113° 46' 00"
BON ACCORD	VCBAC	N53° 50' 30" W113° 24' 25"
BREMNER CLOVERLEAF	VCBCL	N53° 34' 18" W113° 14' 42"
BRIDGES	VCBRG	N53° 34' 18" W113° 22' 18"
CEMENT PLANT	VCCMT	N53° 35' 00" W113° 36' 00"
CONJURING	VCNJR	N53° 15' 14" W113° 48' 05"
COOKING LAKE	VCOOK	N53° 25' 00" W113° 07' 30"
DEVON	VCDVN	N53° 22' 00" W113° 43' 00"
FORT SASKATCHEWAN	VCFSK	N53° 42' 00" W113° 13' 00"
HWY 625	VCXTF	N53° 20' 20" W113° 14' 49"
MORINVILLE	VCMNV	N53° 48' 30" W113° 37' 30"
NAMAO	VCNMO	N53° 42' 56" W113° 29' 48"
PIPESTONE	VCPSN	N53° 03' 30" W113° 35' 30"
QEII	VCQET	N53° 11' 35" W113° 35' 52"
QUESNELL BRIDGE	VCQSN	N53° 30' 15" W113° 34' 00"
ROMEO	VCRMO	N53° 43' 00" W113° 19' 00"
ST ALBERT	VCALB	N53° 38' 12" W113° 34' 42"
SANDY LAKE	VCSNY	N53° 45' 14" W114° 02' 59"
SHERWOOD PARK CLOVERLEAF	VCSWP	N53° 31' 00" W113° 20' 30"
SHOPPING MALL	VCSHP	N53° 31' 30" W113° 37' 00"
SPRUCE GROVE	VCSGR	N53° 33' 00" W113° 53' 30"
THORSBY	VCTBY	N53° 13' 18" W114° 02' 43"
WEST HENDAY BRIDGE	VCHND	N53° 27' 36" W113° 36' 53"