

---

# FLIGHT PLAN & SITE SURVEY

---

N 113-5692 MONTREAL R/C CLUB- MRCC Clermont

July 10, 2026



**IMPORTANT NOTICE**

Please ensure you have received all required authorizations prior to flight. This Site Survey was created using RPAS Wilco. The user accepts all responsibility for the accuracy of the information.

Terms & Conditions: [rpaswilco.com/#tnc](https://rpaswilco.com/#tnc)

# Mission Information

N 113-5692 MONTREAL R/C CLUB- MRCC CLERMONT

## FLIGHT DETAILS

|                    |                               |
|--------------------|-------------------------------|
| Reference No:      | <b>MAAC-113-5692</b>          |
| Project Name:      | <b>MONTREAL R/C CLUB</b>      |
| Pilot Name:        | <b>MAAC</b>                   |
| Pilot Certificate: |                               |
| Mission Type:      | <b>VLOS</b>                   |
| Flight Start:      | <b>July 10, 2026 01:10 PM</b> |
| Flight End:        | <b>July 10, 2026 02:10 PM</b> |

## LOCATION DETAILS

|                    |                                     |
|--------------------|-------------------------------------|
| Flight Address:    | <b>MRCC Clermont</b>                |
| Latitude:          | <b>45° 26' 44.92" N ( 45.446 )</b>  |
| Longitude:         | <b>74° 25' 44.05" W ( -74.429 )</b> |
| Field Elevation:   | <b>190 ft MSL</b>                   |
| Altitude / Radius: | <b>400 ft / 926 m ( 0.5 nm )</b>    |
| Classification:    | <b>UNCONTROLLED</b>                 |
| FIR / Contact:     | <b>CZUL / 514-633-3365</b>          |

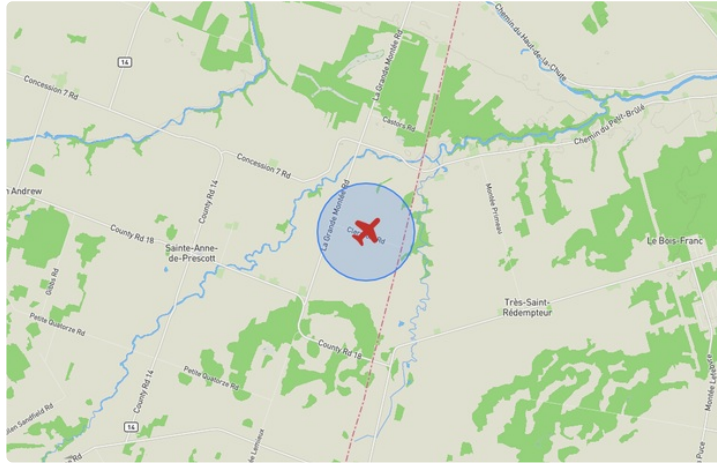
## REPORT CONTENTS

Site Survey • Obstacles (if available) • Nearby Aerodromes • Canadian Aviation Regulations • GFA • Aerodrome Supplements • METAR & TAF • NOTAMs • CFS





# Flight Map & MODEL Details

MISSION LOCATION SURVEY

## FLIGHT AREA MAP



## MISSION LOCATION DETAILS

| ROLE  | LATITUDE                   | LONGITUDE                   |
|---|----------------------------|-----------------------------|
|  MODEL        | 45° 26' 44.92" N<br>45.446 | 74° 25' 44.05" W<br>-74.429 |
|  Pilot        |                            |                             |
|  Payload Op. |                            |                             |
|  Observer   |                            |                             |

# Airspace Classification

MISSION LOCATION SURVEY

## AIRSPACE MAP



## OVERLYING AIRSPACES

| Class | Name                  | Floor   | Ceiling  |
|-------|-----------------------|---------|----------|
| E     | 3.5.2-4 [CAE]         | 2000AGL | 18000MSL |
| E     | T614 Fixed RNAV Route | 2200AGL | 18000MSL |

Planned flight altitude is below the lowest documented airspace layer

## NEAREST AERODROMES & DISTANCE FROM OPERATION

|   |             |               |          |          |    |
|---|-------------|---------------|----------|----------|----|
| HAWKESBURY (EAST) (CPG5 - AERODROME - Reg)  | Lat: 45.583 | Long: -74.549 | 17.87KM  | 9.649NM  | NW |
| <b>Operator:</b> EAST HAWKESBURY AIRPORT: PHONE: 514-891-1856, POST: UNKNOWN <b>FIR Contact:</b> 514-633-3365 |             |               |          |          |    |
| ALEXANDRIA (CNS4 - AERODROME - Reg)   | Lat: 45.333 | Long: -74.617 | 19.272KM | 10.406NM | SW |
| <b>Operator:</b> ALEXANDRIA AVIATION LTD: PHONE: 613-525-0877, POST: UNKNOWN <b>FIR Contact:</b> 514-633-3365 |             |               |          |          |    |
| LACHUTE (CSE4 - AERODROME - Reg)  | Lat: 45.639 | Long: -74.37  | 22.01KM  | 11.884NM | N  |
| <b>Operator:</b> KEYJ AVIATION: PHONE: 450-562-1330, POST: UNKNOWN <b>FIR Contact:</b> 514-633-3365           |             |               |          |          |    |

## ONTARIO

## AERODROME / FACILITY DIRECTORY

## HAWKESBURY (EAST) ON

CPG5

|                 |   |  |
|-----------------|---|--|
| <b>REF</b>      | N45 34 58 W74 32 56 2E 15°W<br>UTC-5(4) Elev 200' VTA A5002   |  |
| <b>OPR</b>      | East Hawkesbury Airport<br>514-891-1856 Reg   |  |
| <b>PF</b>       | C-1,2,3,4,5,6   |  |
| <b>FLT PLN</b>  | (bil)<br><b>FIC</b> Québec 866-GOMÉTÉO or<br>866-WXBRIEF (Toll free within Canada)<br>or 866-541-4105 (Toll free within<br>Canada & USA)  |  |
| <b>SERVICES</b> | <b>S</b> 1,4,5  |  |
| <b>RWY DATA</b> | Rwy 10/28 2000x60 GRASS<br>Thld 28 displ 200'. Max acft gr wt 2500<br>lbs.<br><b>RCR</b> Opr Ltd win maint. Rwy soft in spring. Ski ops.  |  |
| <b>COMM</b>     | <b>ATF</b> tfc 123.2 5NM 3200 ASL   |  |
| <b>PRO</b>      | Avoid fit over adj golf course aprx 1.5NM E Thld 28. Touch and go not permitted.  |  |
| <b>CAUTION</b>  | 600 ASL (300 AGL) lgtd twr aprx 4.5NM WSW A/D. 548 ASL (295 AGL) lgtd twr aprx 2NM SE of A/D. Ultra-light acft activity. Tall trees on apch to Rwy 28. Possible wind turbulence on apch Rwy 28. |  |

## ONTARIO

## AERODROME / FACILITY DIRECTORY

## ALEXANDRIA ON

CNS4

|                 |  |  |
|-----------------|--|--|
| <b>REF</b>      | N45 20 W74 37 Adj NE 15°W<br>UTC-5(4) Elev 260' VTA A5000<br>A5002   |  |
| <b>OPR</b>      | Alexandria Aviation Ltd 613-525-0877<br>Reg Opr ltd hrs  |  |
| <b>PF</b>       | B-1 C-2,3,4,5,6  |  |
| <b>FLT PLN</b>  | (bil)  |  |
| <b>FIC</b>      | Québec 866-GOMÉTÉO or<br>866-WXBRIEF (Toll free within Canada)<br>or 866-541-4105 (Toll free within<br>Canada & USA) |  |
| <b>SERVICES</b> |  |  |
| <b>S</b>        | 1,2,3,4,5 maint 613-874-1156   |  |
| <b>RWY DATA</b> | Rwy 07/25 2020x100 GRASS   |  |
| <b>RCR</b>      | Opr 613-525-0877 Rwy soft dur spring thaw. No win maint.   |  |
| <b>COMM</b>     |  |  |
| <b>ATF</b>      | tfc 123.2 5NM 3300 ASL   |  |
| <b>CAUTION</b>  | Creek aprx 10' wide and 6' deep aprx 120' fr Thld 07. Parachute descent to 12,000 ASL fr Apr to Oct.                 |  |

## QUEBEC

## AERODROME / FACILITY DIRECTORY

## LACHUTE QC

CSE4

|                 |   |  |
|-----------------|---|--|
| <b>REF</b>      | N45 38 22 W74 22 14 1SW 15°W<br>UTC-5(4) Elev 221' VTA A5002<br>LO6 LO7 LO8 T2 CAP  |  |
| <b>OPR</b>      | Lachute Aviation 450-562-1330 Reg   |  |
| <b>PF</b>       | B-1,2 C-3,4,5,6   |  |
| <b>CUST</b>     | AOE/CAN 888-226-7277  |  |
| <b>FLT PLN</b>  | (bil)   |  |
| <b>FIC</b>      | Québec 866-GOMÉTÉO or<br>866-WXBRIEF (Toll free within Canada)<br>or 866-541-4105 (Toll free within<br>Canada & USA)  |  |
| <b>ACC</b>      | Montréal 514-633-3211 or<br>800-633-1353, all Flt Plns, IFR tng PPR.<br>Flt Plns by Fax at 514-633-2877 &<br>include phone numbers where pilot can<br>be reached prior to dep. IFR clearance<br>or activation 514-633-3211. |  |
| <b>SERVICES</b> |   |  |
| <b>FUEL</b>     | 100LL, JA-1   |  |
| <b>S</b>        | 1,2,3,4,5,6   |  |
| <b>RWY DATA</b> | Rwy 10(101°)/28(281°) 3989x100 ASPH Thld 10 displ 895'. Thld 28 displ 210'. AGN IIIA  |  |
| <b>RCR</b>      | Opr   |  |
| <b>LIGHTING</b> | 10-(TE ME), 28-(TE ME) ARCAL-123.0 type K   |  |
| <b>COMM</b>     | (bil)   |  |
| <b>ATF</b>      | UNICOM ltd hrs O/T tfc 123.0 5NM 2500 ASL Outside class "C" airspace  |  |
| <b>TML</b>      | Montréal 124.65 268.3   |  |
| <b>PRO</b>      | VFR Tng Flt not auth 03-12Z†.   |  |
| <b>CAUTION</b>  | Due to surrounding terrain, sfc winds may cause windsocks on aprt to show different wind directions. Possibility of deer on rwy.  |  |