
FLIGHT PLAN & SITE SURVEY

E 8-5513 NIAGARA REGION MODEL FLYING CLUB- NRMFC
FLOAT FLY EVENT SITE

July 10, 2026



IMPORTANT NOTICE

Please ensure you have received all required authorizations prior to flight. This Site Survey was created using RPAS Wilco. The user accepts all responsibility for the accuracy of the information.

Terms & Conditions: rpswilco.com/#tnc

Mission Information

E 8-5513 NIAGARA REGION MODEL FLYING CLUB- NRMFC FLOAT FLY EVENT SITE

FLIGHT DETAILS

Reference No:	MAAC-8-5513
Project Name:	NIAGARA REGION MODEL FLYING CLUB
Pilot Name:	MAAC
Pilot Certificate:	
Mission Type:	VLOS
Flight Start:	July 10, 2026 01:10 PM
Flight End:	July 10, 2026 02:10 PM

LOCATION DETAILS

Flight Address:	NRMFC FLOAT FLY EVENT SITE
Latitude:	43° 0' 38.04" N (43.011)
Longitude:	79° 22' 46.02" W (-79.379)
Field Elevation:	N/A
Altitude / Radius:	400 ft / 926 m (0.5 nm)
Classification:	UNCONTROLLED
FIR / Contact:	CZYZ / 905-676-4509

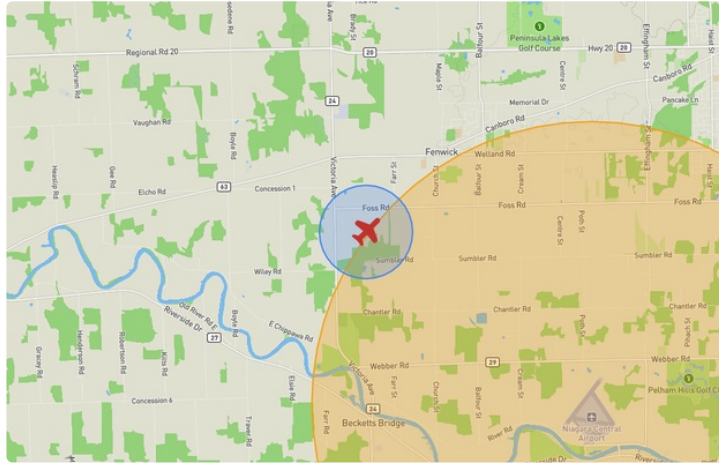
REPORT CONTENTS

Site Survey • Obstacles (if available) • Nearby Aerodromes • Canadian Aviation Regulations • GFA • Aerodrome Supplements • METAR & TAF • NOTAMs • CFS





Flight Map & MODEL Details

MISSION LOCATION SURVEY

FLIGHT AREA MAP



MISSION LOCATION DETAILS

ROLE	LATITUDE	LONGITUDE
 MODEL	43° 0' 38.04" N 43.011	79° 22' 46.02" W -79.379
 Pilot		
 Payload Op.		
 Observer		

Airspace Classification

MISSION LOCATION SURVEY

AIRSPACE MAP



OVERLYING AIRSPACES

Class	Name	Floor	Ceiling
E	3.4.1-43 [TA]	700AGL	18000MSL
E	T608 Fixed RNAV Route	2200AGL	18000MSL

Planned flight altitude is below the lowest documented airspace layer

NEAREST AERODROMES & DISTANCE FROM OPERATION

NIAGARA CENTRAL DOROTHY RUNGELING (CNQ3 - AERODROME - Reg)	Lat: 42.98	Long: -79.324	5.618KM	3.033NM	SE
Operator: NIAGARA CENTRAL AIRPORT COMMISSION: FAX: 905-735-7773, PHONE: 905-714-1000, POST: P.O BOX 244 WELLAND, ON L3B 5P4 FIR Contact: 905-676-4509					
WELLAND (NIAGARA HEALTH SYSTEM) (CPB3 - HELIPORT - Cert)	Lat: 42.977	Long: -79.249	11.195KM	6.045NM	E
Operator: NIAGARA HEALTH SYSTEM: PHONE: 905-378-4647 Ext 32284, POST: UNKNOWN FIR Contact: 905-676-4509					
PORT COLBORNE (CPE5 - AERODROME - Reg)	Lat: 42.877	Long: -79.353	14.955KM	8.075NM	S
Operator: SKYDIVE BURNABY: PHONE: 905-899-1528, POST: UNKNOWN FIR Contact: 905-676-4509					

ONTARIO

AERODROME / FACILITY DIRECTORY

WELLAND / NIAGARA CENTRAL DOROTHY RUNGELING ON

CNQ3

REF	N42 58 48 W79 19 29 3.5W 10°W (2014) UTC-5(4) Elev 585' A5000 LO6 CAP	
OPR	Niagara Central Airport Commission 905-714-1000 Reg	
PF	A-2,7,8 C-3,4,5,6	
CUST	AOE/CAN	
FLT PLN	FIC London 866-WXBRIEF (Toll free within Canada) or 866-541-4104 (Toll free within Canada & USA)	
SERVICES	FUEL 100LL Self-serve H24 Visa, MasterCard & debit cards OIL 20W50 S 1,2,3: Tarczy Aircraft 289-213-1528 4,5	
RWY DATA	Rwy 05(048°)/23(228°) 3493x100 ASPH AGN II Rwy 16(156°)/34(336°) 2663x50 ASPH Rwy 11(110°)/29(290°) 2341x60 GRASS	
RCR	Opr Rwy 16/34 ltd win maint Rwy 11/29 no win maint.	
LIGHTING	05-(TE ME) AP, 23-(TE ME) AP ARCAL-123.5 type K	
COMM	ATF UNICOM ltd hrs O/T tfc 123.5 5NM 3600 ASL	
PRO	For flt over Niagara falls, see NIAGARA FALLS VTPC	
CAUTION	Glider activity in vic of A/D Sat, Sun, hols Apr-Jun and Sep-Nov. Gliders may use non-std pattern. Bird act in vic of Welland River. Ocs! wildlife on rwy.	

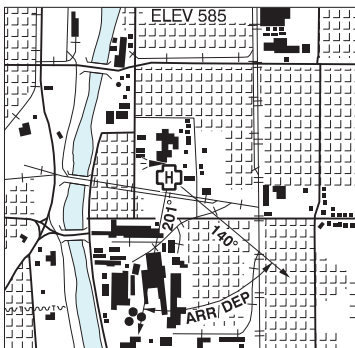
ONTARIO

AERODROME / FACILITY DIRECTORY

WELLAND (NIAGARA HEALTH SYSTEM) ON (Heli)

CPB3

REF	N42 58 39 W79 14 59 Adj S 10°W UTC-5(4) Elev 585' A5000
OPR	Niagara Health System 905-378-4647 ext 32284 Cert PPR
FLT PLN	FIC London 866-WXBRIEF (Toll free within Canada) or 866-541-4104 (Toll free within Canada & USA)
HELI DATA	FATO 86' dia ASPH & GRASS TLOF 40' x 40' ASPH Safety Area 114' dia Max heli overall length 54.5'
RCR	Opr
LIGHTING	RY(LO) RF(FH)
PRO	Arr/dep 140° to 201° fr heli, slope 8% (H3), day/night use.



ONTARIO

AERODROME / FACILITY DIRECTORY

PORT COLBORNE ON

CPE5

REF	N42 52 39 W79 21 10 4.8W 10°W UTC-5(4) Elev 600' A5000	
OPR	Skydive Burnaby 905-899-1528 Reg PPR	
PF	B-1 C-2,3,4,5,6	
FLT PLN	FIC London 866-WXBRIEF (Toll free within Canada) or 866-541-4104 (Toll free within Canada & USA)	
SERVICES	FUEL 100LL OIL All S 1,4,5	
RWY DATA	Rwy 03/21 2200x75 GRASS Thld 03 displ 800'. RCR Opr No win maint. Rwy soft when wet.	
COMM	ATF tfc 123.2 5NM 3600 ASL A/G 122.9	
PRO	Rgt hand circuits Rwy 21 (CAR 602.96). Possible tfc conflict from A/D 2NM E. OcsI release of parachutes Mon-Fri fr 500' above water aprx 1NM S, announced on ATF. CYA513(P) activated by NOTAM when parachuting in progress btwn 2800-14,500 ASL.	