
FLIGHT PLAN & SITE SURVEY

L 552-5406 YOUNGS POINT RADIO CONTROL FLYING
CLUB- YPRCFC SECONDARY FLOAT SITE

July 10, 2026



IMPORTANT NOTICE

Please ensure you have received all required authorizations prior to flight. This Site Survey was created using RPAS Wilco. The user accepts all responsibility for the accuracy of the information.

Terms & Conditions: rpaswilco.com/#tnc

Mission Information

L 552-5406 YOUNGS POINT RADIO CONTROL FLYING CLUB- YPRCFC SECONDARY FLOAT SITE

FLIGHT DETAILS

Reference No:	MAAC-552-5406
Project Name:	YOUNGS POINT RADIO CONTROL FLYING CLUB
Pilot Name:	MAAC
Pilot Certificate:	
Mission Type:	VLOS
Flight Start:	July 10, 2026 01:10 PM
Flight End:	July 10, 2026 02:10 PM

LOCATION DETAILS

Flight Address:	YPRCFC SECONDARY FLOAT SITE
Latitude:	44° 35' 35.10" N (44.593)
Longitude:	78° 8' 37.00" W (-78.144)
Field Elevation:	843 ft MSL
Altitude / Radius:	400 ft / 926 m (0.5 nm)
Classification:	UNCONTROLLED
FIR / Contact:	CZYZ / 905-676-4509

REPORT CONTENTS

Site Survey • Obstacles (if available) • Nearby Aerodromes • Canadian Aviation Regulations • GFA • Aerodrome Supplements • METAR & TAF • NOTAMs • CFS





Flight Map & MODEL Details

MISSION LOCATION SURVEY

FLIGHT AREA MAP



MISSION LOCATION DETAILS

ROLE	LATITUDE	LONGITUDE
 MODEL	44° 35' 35.10" N 44.593	78° 8' 37.00" W -78.144
 Pilot		
 Payload Op.		
 Observer		

Airspace Classification

MISSION LOCATION SURVEY

AIRSPACE MAP



OVERLYING AIRSPACES

Class	Name	Floor	Ceiling
E	Southern Ontario Low Level Control Area a) [CAE]	2500MSL	6500MSL
E	Southern Ontario Low Level Control Area d) [CAE]	6500MSL	18000MSL

Planned flight altitude is below the lowest documented airspace layer

NEAREST AERODROMES & DISTANCE FROM OPERATION

BREEZE ISLAND (CBI3 - WATERDROME - Reg)	Lat: 44.564	Long: -78.101	4.692KM	2.533NM	SE
Operator: ALVIN MCMILLAN: PHONE: 705-886-9432, POST: UNKNOWN FIR Contact: 905-676-4509					
UPPER BUCKHORN LAKE (CUB2 - WATERDROME - Reg)	Lat: 44.527	Long: -78.357	18.461KM	9.968NM	SW
Operator: DAVID GAGE: PHONE: 705-657-1767, POST: UNKNOWN FIR Contact: 905-676-4509					
CHESHER LAKEHURST (CLH5 - AERODROME - Reg)	Lat: 44.525	Long: -78.448	25.272KM	13.646NM	W
Operator: JEFF CHESHER: FAX: 705-657-9627, PHONE: 705-927-8799, POST: UNKNOWN FIR Contact: 905-676-4509					

CANADA WATER AERODROME SUPPLEMENT

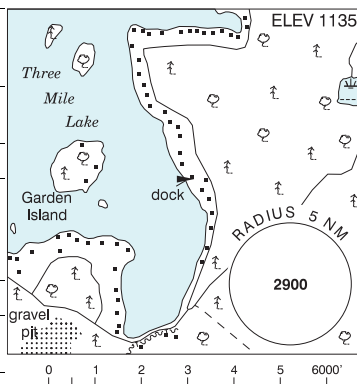
Effective 0901Z 19 March 2026 to 0901Z 18 February 2027

B22 AERODROME/FACILITY DIRECTORY

BURK'S FALLS / KATRINE (THREE MILE LAKE) ON

CTM5

REF	N45 35 13 W79 18 04 4.9SE 11°W (2023) UTC-5(4) Elev 1135' A5000
OPR	Bruce Klassen 416-737-5573 Reg PPR
PF	C-1,2,4,7 D-3,5,6,8
FLT PLN	FIG London 866-WXBRIEF (Toll free within Canada) or 866-541-4104 (Toll free within Canada & USA)
A/D DATA	Open water mid May to mid Oct.
COMM	ATF tfc 123.2 5NM 4200 ASL
CAUTION	Underwater obst marked by yellow sfc buoys. P-Lines S shoreline. Unlgt'd twr 1370 ASL (120 AGL) 0.2NM ENE of dock.



BURLEIGH FALLS / BREEZE ISLAND ON

CB13

REF	N44 33 50 W78 06 03 4.8E 11°W (2024) UTC-5(4) Elev 771' A5000
OPR	Alvin McMillan 705-886-9432 Reg PPR
FLT PLN	FIG London 866-WXBRIEF (Toll free within Canada) or 866-541-4104 (Toll free within Canada & USA)
A/D DATA	Open water May–Nov. Depth 4'. Rock and silt bottom.
COMM	ATF tfc 122.8 5NM 3800 ASL
CAUTION	Heavy boat tfc on weekends. Submerged rocks btwn Breeze Island and island aprx 0.1NM E of dock.



CANADA WATER AERODROME SUPPLEMENT

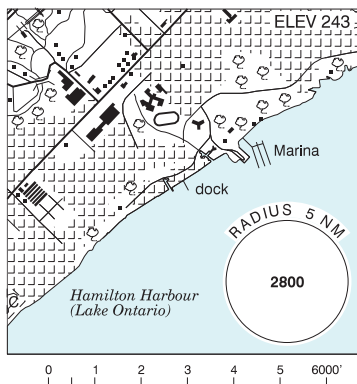
Effective 0901Z 19 March 2026 to 0901Z 18 February 2027

AERODROME/FACILITY DIRECTORY B23

BURLINGTON / HAMILTON HARBOUR ON

CHH2

REF	N43 17 56 W79 50 59 2.72SW 10°W (2014) UTC-5(4) Elev 243' VTA A5000
OPR	Peter Stewart 905-379-5263 Reg PPR
PF	C-2,3,4,5,6
FLT PLN	FIG London 866-WXBRIEF (Toll free within Canada) or 866-541-4104 (Toll free within Canada & USA)
SERVICES	S 7
A/D DATA	Open water Apr-Oct, mud sand bottom, depth 4'.
COMM	ATF tfc 122.8 2NM excluding Hamilton CZ 3300 ASL
CAUTION	Lgt'd twr 1787 ASL (1000 AGL) aprx 5NM WNW of A/D.

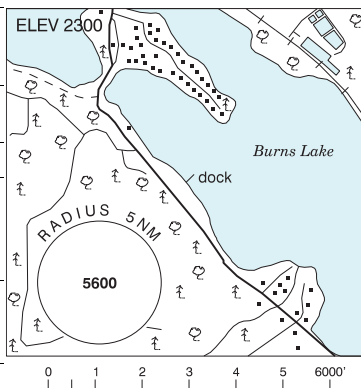


BURNEGIE BAY ON — See LAKE JOSEPH / BURNEGIE BAY

BURNS LAKE (LD AIR) BC

CLD3

REF	N54 12 37 W125 45 27 1.4SSE 19°E (2011) UTC-8(7) Elev 2300' A5013
OPR	Lakes District Air Svcs 250-692-3229 Reg PN
PF	B-1,3 C-2,4,5,6
FLT PLN	FIG Kamloops 866-WXBRIEF (Toll free within Canada) or 866-541-4101 (Toll free within Canada & USA)
SERVICES	PN
FUEL	100LL
OIL	25-60, 15W50, 20-50
A/D DATA	Open water May to mid-Nov. Depth 8' at dock, muddy bottom.
COMM	ATF tfc 123.2 5NM 5300 ASL
PRO	Avoid circuit over town and tkof in front of houses on lake.
CAUTION	Burns Lake land A/D aprx 7NM NW. Heli status unkn 1.5NM N. Twr on hill abv dock 150 AGL.



BUTTERFLY LAKE ON — See PORT CARLING / BUTTERFLY LAKE

CANADA WATER AERODROME SUPPLEMENT

Effective 0901Z 19 March 2026 to 0901Z 18 February 2027

AERODROME/FACILITY DIRECTORY B19

BRECHIN / RONAN AIRCRAFT ON

CDU7

REF	N44 34 17 W79 13 26 2.6NW 11°W (2019) UTC-5(4) Elev 740' A5000	
OPR	Doug Ronan 705-327-4730 Reg PPR	
PF	C-1,2,5,7,8 D-3,4,6	
FLT PLN	FIG London 866-WXBRIEF (Toll free within Canada) or 866-541-4104 (Toll free within Canada & USA)	
RWY DATA	Rwy 07(071°)/25(251°) 2000x75 GRASS Rwy 15(145°)/33(325°) 2000x75 GRASS Rwy 08(080°)/26(260°) 2000x75 WATER	
RCR	Opr No win maint. Grass rwys soft when wet. Rwy 08/26 Open May-Nov	
COMM	ATF UNICOM ltd hrs O/T tfc 122.95 2.5NM 3800 ASL	
CAUTION	A/D status unkn aprx 427' W Thld 07. Unmarked P-lines aprx 200' N Thld 15. Trees aprx 40 AGL aprx 300' W of Thld 08. Aerobatics may be in progress over A/D 5700 ASL & BLW.	

BREEZE ISLAND ON — See BURLEIGH FALLS / BREEZE ISLAND

BUCKHORN / UPPER BUCKHORN LAKE ON

CUB2

REF	N44 31 38 W78 21 27 1.8SSW 11°W (2023) UTC-5(4) Elev 804' A5000	
OPR	David Gage 705-657-1767 Reg PPR	
PF	C-2,3,4 D-5,6	
FLT PLN	FIG London 866-WXBRIEF (Toll free within Canada) or 866-541-4104 (Toll free within Canada & USA)	
A/D DATA	Open water May 1–Nov 1.	
COMM	ATF tfc 122.8 5NM 3900 ASL	
CAUTION	Boat tdc fur sum.	

BUCK LAKE ON — See SEVERN BRIDGE / BUCK LAKE

ONTARIO

AERODROME / FACILITY DIRECTORY

BOBCAYGEON / CHESHER LAKEHURST ON

CLH5

REF	N44 31 32 W78 26 53 4.3ESE 11°W (2017) UTC-5(4) Elev 892' A5000
OPR	Jeff Chesher 705-927-8799 Reg PPR
PF	D-1,2,3,4,5,6
FLT PLN	
FIC	London 866-WXBRIEF (Toll free within Canada) or 866-541-4104 (Toll free within Canada & USA)
RWY DATA	Rwy 17(173°)/35(353°) 1943x98 GRASS
RCR	Opr
COMM	
ATF	tfc 122.8 5NM 3900 ASL

