
FLIGHT PLAN & SITE SURVEY

E 927-5774 Ontario FPV- NRPA Field

July 10, 2026



IMPORTANT NOTICE

Please ensure you have received all required authorizations prior to flight. This Site Survey was created using RPAS Wilco. The user accepts all responsibility for the accuracy of the information.

Terms & Conditions: rpaswilco.com/#tnc

Mission Information

E 927-5774 ONTARIO FPV- NRPA FIELD

FLIGHT DETAILS

| | |
|--------------------|-------------------------------|
| Reference No: | MAAC-927-5774 |
| Project Name: | Ontario FPV |
| Pilot Name: | MAAC |
| Pilot Certificate: | |
| Mission Type: | VLOS |
| Flight Start: | July 10, 2026 01:11 PM |
| Flight End: | July 10, 2026 02:11 PM |

LOCATION DETAILS

| | |
|--------------------|-------------------------------------|
| Flight Address: | NRPA Field |
| Latitude: | 43° 3' 18.26" N (43.055) |
| Longitude: | 79° 14' 52.62" W (-79.248) |
| Field Elevation: | 600 ft MSL |
| Altitude / Radius: | 400 ft / 926 m (0.5 nm) |
| Classification: | UNCONTROLLED |
| FIR / Contact: | CZYZ / 905-676-4509 |

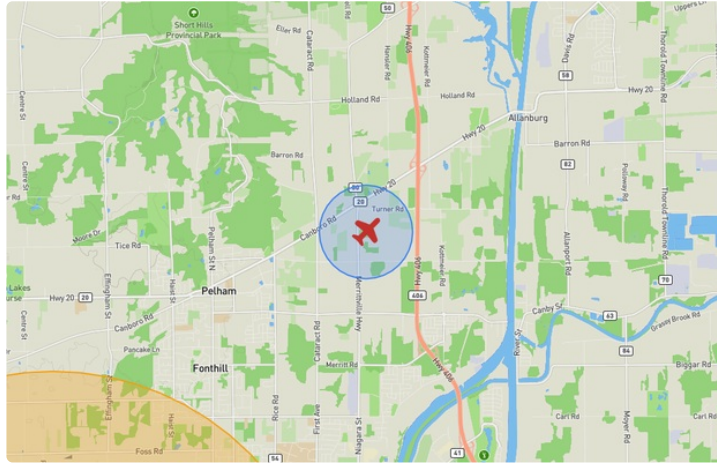
REPORT CONTENTS

Site Survey • Obstacles (if available) • Nearby Aerodromes • Canadian Aviation Regulations • GFA • Aerodrome Supplements • METAR & TAF • NOTAMs • CFS





Flight Map & MODEL Details

MISSION LOCATION SURVEY

FLIGHT AREA MAP



MISSION LOCATION DETAILS

| ROLE | LATITUDE | LONGITUDE |
|---|---------------------------|-----------------------------|
|  MODEL | 43° 3' 18.26" N 43.055 | 79° 14' 52.62" W -79.248 |
|  Pilot | | |
|  Payload Op. | | |
|  Observer | | |

Airspace Classification

MISSION LOCATION SURVEY

AIRSPACE MAP



OVERLYING AIRSPACES

| Class | Name | Floor | Ceiling |
|-------|--|---------|---------|
| E | 3.4.1-43 [TA] | 700AGL | 1800MSL |
| E | Southern Ontario Low Level Control Area a) [CAE] | 2500MSL | 6500MSL |

Planned flight altitude is below the lowest documented airspace layer

NEAREST AERODROMES & DISTANCE FROM OPERATION

| | | | | | |
|---|-------------|---------------|----------|---------|----|
| NIAGARA CENTRAL DOROTHY RUNGELING (CNQ3 - AERODROME - Reg) | Lat: 42.98 | Long: -79.324 | 10.41KM | 5.621NM | SW |
| Operator: NIAGARA CENTRAL AIRPORT COMMISSION: FAX: 905-735-7773, PHONE: 905-714-1000, POST: P.O BOX 244 WELLAND, ON L3B 5P4 FIR Contact: 905-676-4509 | | | | | |
| WELLAND (NIAGARA HEALTH SYSTEM) (CPB3 - HELIPORT - Cert) | Lat: 42.977 | Long: -79.249 | 8.626KM | 4.658NM | S |
| Operator: NIAGARA HEALTH SYSTEM: PHONE: 905-378-4647 Ext 32284, POST: UNKNOWN FIR Contact: 905-676-4509 | | | | | |
| ST.CATHARINES(NIAGARA HEALTH SYSTEM) (CNH4 - HELIPORT - Cert) | Lat: 43.152 | Long: -79.281 | 11.062KM | 5.973NM | N |
| Operator: NIAGARA HEALTH SYSTEM: PHONE: 905-378-4647 +32284, POST: UNKNOWN FIR Contact: 905-676-4509 | | | | | |

ONTARIO

AERODROME / FACILITY DIRECTORY

WELLAND / NIAGARA CENTRAL DOROTHY RUNGELING ON

CNQ3

| | | |
|-----------------|--|--|
| REF | N42 58 48 W79 19 29 3.5W 10°W (2014) UTC-5(4) Elev 585' A5000 LO6 CAP | |
| OPR | Niagara Central Airport Commission 905-714-1000 Reg | |
| PF | A-2,7,8 C-3,4,5,6 | |
| CUST | AOE/CAN | |
| FLT PLN | FIC London 866-WXBRIEF (Toll free within Canada) or 866-541-4104 (Toll free within Canada & USA) | |
| SERVICES | FUEL 100LL Self-serve H24 Visa, MasterCard & debit cards OIL 20W50 S 1,2,3: Tarczy Aircraft 289-213-1528 4,5 | |
| RWY DATA | Rwy 05(048°)/23(228°) 3493x100 ASPH AGN II Rwy 16(156°)/34(336°) 2663x50 ASPH Rwy 11(110°)/29(290°) 2341x60 GRASS | |
| RCR | Opr Rwy 16/34 ltd win maint Rwy 11/29 no win maint. | |
| LIGHTING | 05-(TE ME) AP, 23-(TE ME) AP ARCAL-123.5 type K | |
| COMM | ATF UNICOM ltd hrs O/T tfc 123.5 5NM 3600 ASL | |
| PRO | For flt over Niagara falls, see NIAGARA FALLS VTPC | |
| CAUTION | Glider activity in vic of A/D Sat, Sun, hols Apr-Jun and Sep-Nov. Gliders may use non-std pattern. Bird act in vic of Welland River. Ocs! wildlife on rwy. | |

ONTARIO

AERODROME / FACILITY DIRECTORY

WELLAND (NIAGARA HEALTH SYSTEM) ON (Heli)

CPB3

| | | |
|------------------|---|--|
| REF | N42 58 39 W79 14 59 Adj S 10°W UTC-5(4) Elev 585' A5000 | |
| OPR | Niagara Health System 905-378-4647 ext 32284 Cert PPR | |
| FLT PLN | FIC London 866-WXBRIEF (Toll free within Canada) or 866-541-4104 (Toll free within Canada & USA) | |
| HELI DATA | FATO 86' dia ASPH & GRASS TLOF 40' x 40' ASPH Safety Area 114' dia Max heli overall length 54.5' | |
| RCR | Opr | |
| LIGHTING | RY(LO) RF(FH) | |
| PRO | Arr/dep 140° to 201° fr heli, slope 8% (H3), day/night use. | |

ONTARIO

AERODROME / FACILITY DIRECTORY

ST. CATHARINES (NIAGARA HEALTH SYSTEM) ON (Heli)

CNH4

| | | |
|------------------|---|--|
| REF | N43 09 06 W79 16 50 Adj 10°W (2013) UTC-5(4) Elev 336' VTA A5000 | |
| OPR | Niagara Health System 905-378-4647 Ext 32284 Cert PPR | |
| FLT PLN | FIC London 866-WXBRIEF (Toll free within Canada) or 866-541-4104 (Toll free within Canada and USA) | |
| HELI DATA | FATO 82' dia ASPH TLOF 33' dia ASPH Safety Area 110' dia Max heli overall length 54.6' RCR Opr | |
| LIGHTING | RW(LO) green RF(FL) | |
| COMM | ATF tfc 123.25 ltd hrs 5NM 3400 ASL | |
| PRO | Arr/dep 111° to 116° and 287° to 292° fr heli. Slope 16% (H2), day/night use VFR only. | |
| CAUTION | CN railway line runs S of heli. | |