
FLIGHT PLAN & SITE SURVEY

M 901-5466 HALEY MEMORIAL FLYERS- HALEY MEMORIAL
AIRFIELD

July 10, 2026



IMPORTANT NOTICE

Please ensure you have received all required authorizations prior to flight. This Site Survey was created using RPAS Wilco. The user accepts all responsibility for the accuracy of the information.

Terms & Conditions: rpswilco.com/#tnc

Mission Information

M 901-5466 HALEY MEMORIAL FLYERS- HALEY MEMORIAL AIRFIELD

FLIGHT DETAILS

Reference No:	MAAC-901-5466
Project Name:	HALEY MEMORIAL FLYERS
Pilot Name:	MAAC
Pilot Certificate:	
Mission Type:	VLOS
Flight Start:	July 10, 2026 01:11 PM
Flight End:	July 10, 2026 02:11 PM

LOCATION DETAILS

Flight Address:	HALEY MEMORIAL AIRFIELD
Latitude:	42° 55' 10.60" N (42.92)
Longitude:	80° 40' 35.60" W (-80.677)
Field Elevation:	837 ft MSL
Altitude / Radius:	400 ft / 926 m (0.5 nm)
Classification:	UNCONTROLLED
FIR / Contact:	CZYZ / 905-676-4509

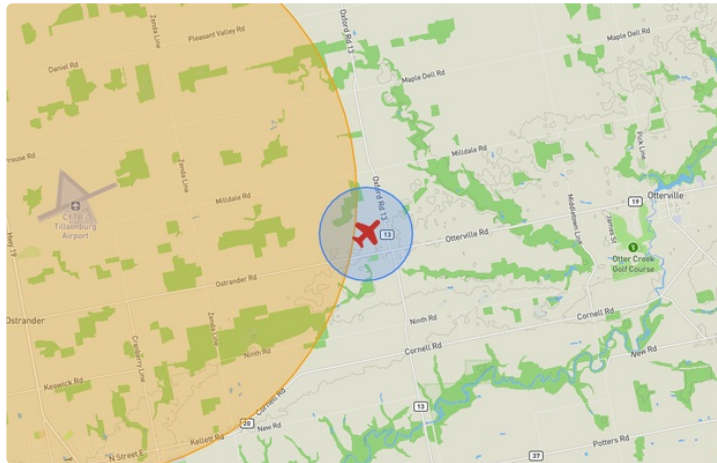
REPORT CONTENTS

Site Survey • Obstacles (if available) • Nearby Aerodromes • Canadian Aviation Regulations • GFA • Aerodrome Supplements • METAR & TAF • NOTAMs • CFS





Flight Map & MODEL Details

MISSION LOCATION SURVEY

FLIGHT AREA MAP



MISSION LOCATION DETAILS

ROLE	LATITUDE	LONGITUDE
 MODEL	42° 55' 10.60" N 42.92	80° 40' 35.60" W -80.677
 Pilot		
 Payload Op.		
 Observer		

Airspace Classification

MISSION LOCATION SURVEY

AIRSPACE MAP



OVERLYING AIRSPACES

Class	Name	Floor	Ceiling
E	Southern Ontario Low Level Control Area a) [CAE]	2500MSL	6500MSL
E	Southern Ontario Low Level Control Area c) [CAE]	6500MSL	18000MSL

Planned flight altitude is below the lowest documented airspace layer

NEAREST AERODROMES & DISTANCE FROM OPERATION

TILLSONBURG (CYTB - AERODROME - Reg)	Lat: 42.926	Long: -80.747	5.781KM	3.121NM	W
Operator: TOWN: PHONE: 519-532-4955, PHONE: 519-842-2929, POST: UNKNOWN FIR Contact: 905-676-4509					
DELHI (CDH6 - AERODROME - Reg)	Lat: 42.884	Long: -80.406	22.373KM	12.08NM	E
Operator: PETER VANBERLO: PHONE: 519-427-7722, POST: UNKNOWN FIR Contact: 905-676-4509					
BUSHHAWK CREEK (CBH5 - AERODROME - Reg)	Lat: 42.714	Long: -80.745	23.487KM	12.682NM	S
Operator: BUSHHAWK CREEK: PHONE: 519-866-5294, POST: UNKNOWN FIR Contact: 905-676-4509					

ONTARIO

AERODROME / FACILITY DIRECTORY

TILLSONBURG ON

CYTB

REF	N42 55 35 W80 44 49 3N 9°W UTC-5(4) Elev 893' A5000 LO6 HI5 CAP RCAP	
OPR	Town 519-842-2929 1330-2130Z† O/T 519-532-4955 Reg	
PF	A-1,2,7 B-6 C-3,4,5,6	
CUST	AOE/15 888-226-7277 13-02Z†; AOE/CAN	
FLT PLN	<p>FIC London 866-WXBRIEF (Toll free within Canada) or 866-541-4104 (Toll free within Canada & USA)</p> <p>WX Webcam</p>	
SERVICES	Clsd Dec 25, 26 & Jan 1. Call out chg may be levied for one or more svc.	
FUEL	100LL, JA-1 SP Cardlock	
OIL	100W, 100W plus, 15W50, 20W50 X/C, 20W50 type M	
S	2,3,4,5	
RWY DATA	<p>Rwy 02(014°)/20(194°) 2348x75 GRASS Thld 02 displ 100' Thld 20 displ 100'</p> <p>Rwy 08(075°)/26(255°) 5504x100 ASPH Thld 26 displ 999' AGN I</p> <p>Rwy 14(140°)/32(320°) 2258x75 GRASS Thld 14 displ 300' Thld 32 displ 100'</p>	
RCR	Opr Rwy 14/32 & 02/20 no win maint, may be soft during spring and when wet.	
LIGHTING	08-(TE LO), 26-(TE LO) ARCAL-123.0 type J.	
COMM		
ATF	UNICOM ltd hrs O/T tfc 123.0 5NM 3900 ASL	
CAUTION	Trees east of Rwy 26.	

ONTARIO

AERODROME / FACILITY DIRECTORY

DELHI ON

CDH6

REF	N42 53 05 W80 24 22 Adj 10°W (2015) UTC-5(4) Elev 800' A5000	
OPR	Peter Vanberlo 519-427-7722 Reg PPR	
PF	B-1 C-2,3,4,5,6	
FLT PLN		
FIC	London 866-WXBRIEF (Toll free within Canada) or 866-541-4104 (Toll free within Canada & USA)	
SERVICES		
FUEL OIL S	100LL 65, 80 1,2,4,5	
RWY DATA RCR	Rwy 09(088°)/27(268°) 3189x35 ASPH Thld 09 displ 250' Opr	
LIGHTING	09-(TE ME), 27-(TE ME) ARCAL-122.625 type J	
COMM		
ATF	tfc 123.2 5NM 3000 ASL	
PRO	Monitor 122.9 for activity at Nixon A/D.	

ONTARIO

AERODROME / FACILITY DIRECTORY

STRAFFORDVILLE / BUSHHAWK CREEK ON

CBH5

REF	N42 42 52 W80 44 42 2.5SSE 9°W (2021) UTC-5(4) Elev 715' A5000	
OPR	Bushhawk Creek 519-866-5294 Reg PPR	
PF	B-5 (emerg only) C-1,2 D-3,4,5	
FLT PLN	FIC London 866-WXBRIEF (Toll free within Canada) or 866-541-4104 (Toll free within Canada & USA)	
RWY DATA	Rwy 18/36 3600x100 GRASS Thld 18 displ 250'	
RCR	Opr Ltd win maint	
COMM	ATF ftc 123.2 5NM 3800 ASL	
CAUTION	Trees and P-lines adj Thld 18. Deer and wild turkeys in vic of Thld 36. Agricultural ops adj rwy.	