
FLIGHT PLAN & SITE SURVEY

E 75-5875 GUELPH GREMLINS MODEL FLYING CLUB INC.-
Guelph Gremlins

July 10, 2026



IMPORTANT NOTICE

Please ensure you have received all required authorizations prior to flight. This Site Survey was created using RPAS Wilco. The user accepts all responsibility for the accuracy of the information.

Terms & Conditions: rpswilco.com/#tnc

Mission Information

E 75-5875 GUELPH GREMLINS MODEL FLYING CLUB INC.- GUELPH GREMLINS

FLIGHT DETAILS

| | |
|--------------------|---|
| Reference No: | MAAC-75-5875 |
| Project Name: | GUELPH GREMLINS MODEL FLYING CLUB INC. |
| Pilot Name: | MAAC |
| Pilot Certificate: | |
| Mission Type: | VLOS |
| Flight Start: | July 10, 2026 01:12 PM |
| Flight End: | July 10, 2026 02:12 PM |

LOCATION DETAILS

| | |
|--------------------|------------------------------------|
| Flight Address: | Guelph Gremlins |
| Latitude: | 43° 40' 40.81" N (43.678) |
| Longitude: | 80° 15' 8.08" W (-80.252) |
| Field Elevation: | 1293 ft MSL |
| Altitude / Radius: | 400 ft / 926 m (0.5 nm) |
| Classification: | UNCONTROLLED |
| FIR / Contact: | CZYZ / 905-676-4509 |

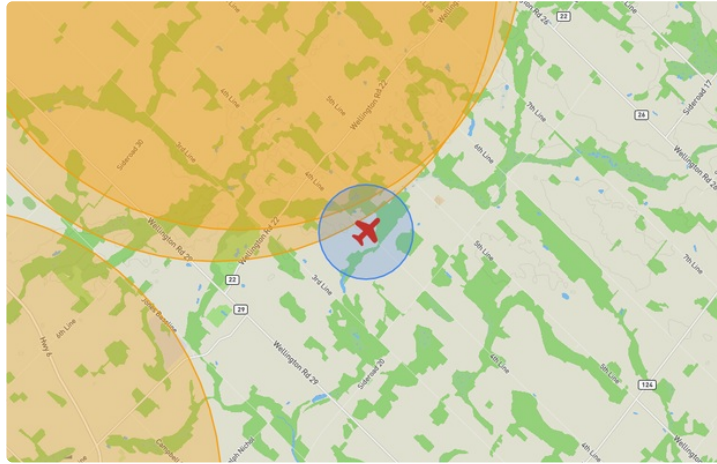
REPORT CONTENTS

Site Survey • Obstacles (if available) • Nearby Aerodromes • Canadian Aviation Regulations • GFA • Aerodrome Supplements • METAR & TAF • NOTAMs • CFS





Flight Map & MODEL Details

MISSION LOCATION SURVEY

FLIGHT AREA MAP



MISSION LOCATION DETAILS

| ROLE | LATITUDE | LONGITUDE |
|---|----------------------------|----------------------------|
|  MODEL | 43° 40' 40.81" N 43.678 | 80° 15' 8.08" W -80.252 |
|  Pilot | | |
|  Payload Op. | | |
|  Observer | | |

Airspace Classification

MISSION LOCATION SURVEY

AIRSPACE MAP



OVERLYING AIRSPACES

| Class | Name | Floor | Ceiling |
|-------|-----------------------|---------|----------|
| E | 3.4.1-43 [TA] | 700AGL | 18000MSL |
| E | T614 Fixed RNAV Route | 2200AGL | 18000MSL |

Planned flight altitude is below the lowest documented airspace layer

NEAREST AERODROMES & DISTANCE FROM OPERATION

| | | | | | |
|---|-------------|---------------|---------|---------|----|
| FERGUS (VODAREK FIELD) (CVF2 - AERODROME - Reg) | Lat: 43.723 | Long: -80.289 | 5.823KM | 3.144NM | NW |
| Operator: TOM VODAREK; PHONE: 519-843-6515, POST: UNKNOWN FIR Contact: 905-676-4509 | | | | | |
| FERGUS (HOLYOAKE AIRFIELD) (CPY9 - AERODROME - Reg) | Lat: 43.729 | Long: -80.283 | 6.148KM | 3.32NM | NW |
| Operator: WILF HOLYOAKE; PHONE: 519-843-3095, POST: UNKNOWN FIR Contact: 905-676-4509 | | | | | |
| ELORA (CDF5 - AERODROME - Reg) | Lat: 43.632 | Long: -80.356 | 9.804KM | 5.294NM | SW |
| Operator: JOHN DONKERS; PHONE: 519-846-0970, POST: UNKNOWN FIR Contact: 905-676-4509 | | | | | |

ONTARIO

AERODROME / FACILITY DIRECTORY

FERGUS (VODAREK FIELD) ON**CVF2**

| | | |
|-----------------|---|--|
| REF | N43 43 23 W80 17 21 4ENE 10°W UTC-5(4) Elev 1380' VTA A5000 | |
| OPR | Tom Vodarek 519-843-6515 Reg PPR | |
| PF | B-1 C-2,3,4,5 D-6 | |
| FLT PLN | FIC London 866-WXBRIEF (Toll free within Canada) or 866-541-4104 (Toll free within Canada & USA) | |
| RWY DATA | Rwy 14(143°)/32(323°) 1920x60 GRASS | |
| RCR | Opr May-Oct. Ltd hrs. No win maint. Rwy soft in spring. | |
| COMM | ATF ffc 123.2 2NM 4400 ASL | |
| PRO | Rgt hand circuits Rwy 14 (CAR 602.96) | |
| CAUTION | Trees 40 AGL at Thld 14. Wildlife in vic of rwy. | |

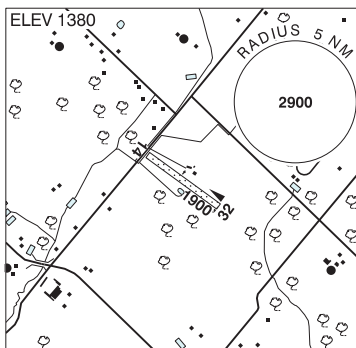
ONTARIO

AERODROME / FACILITY DIRECTORY

FERGUS (HOLYOAKE AIRFIELD) ON

CPY9

| | |
|-----------------|--|
| REF | N43 43 43 W80 16 59 4.3NE 10°W UTC-5(4) Elev 1380' VTA A5000 |
| OPR | Wif Holyoake 519-843-3095 Reg PPR |
| PF | B-1 C-2,3,4,5 D-6 |
| FLT PLN | |
| FIC | London 866-WXBRIEF (Toll free within Canada) or 866-541-4104 (Toll free within Canada & USA) |
| RWY DATA | Rwy 14(136°)/32(316°) 1900x70 GRASS |
| RCR | Opr May-Oct ltd hrs. No win maint. Rwy soft in spring. |
| COMM | |
| ATF | tfc 123.2 2NM 4400 ASL |
| CAUTION | Trees 40 AGL N of Thld 14; gravel road & 6' ditch before Thld 14. |



ONTARIO

AERODROME / FACILITY DIRECTORY

ELORA ON

CDF5

| | |
|-----------------|--|
| REF | N43 37 57 W80 21 23 4.5SE 10°W (2015) UTC-5(4) Elev 1240' VTA A5000 |
| OPR | John Donkers 519-846-0970 Reg PPR |
| PF | C-1,2,3,4 |
| FLT PLN | |
| FIC | London 866-WXBRIEF (Toll free within Canada) or 866-541-4104 (Toll free within Canada & USA) |
| RWY DATA | Rwy 15(145°)/33(325°) 2575x75 GRASS |
| RCR | Opr May-Oct. No win maint. Rwy soft in spring. |
| COMM | |
| ATF | tfc 123.2 3NM 4200 ASL |
| CAUTION | P-line 30 AGL 325' fr Thld 15. |

