
FLIGHT PLAN & SITE SURVEY

C 193-5836 WEST KOOTENAY MODEL CLUB- South Slocan

July 10, 2026



IMPORTANT NOTICE

Please ensure you have received all required authorizations prior to flight. This Site Survey was created using RPAS Wilco. The user accepts all responsibility for the accuracy of the information.

Terms & Conditions: rpaswilco.com/#tnc

Mission Information

C 193-5836 WEST KOOTENAY MODEL CLUB- SOUTH SLOCAN

FLIGHT DETAILS

Reference No:	MAAC-193-5836
Project Name:	WEST KOOTENAY MODEL CLUB
Pilot Name:	MAAC
Pilot Certificate:	
Mission Type:	VLOS
Flight Start:	July 10, 2026 10:12 AM
Flight End:	July 10, 2026 11:12 AM

LOCATION DETAILS

Flight Address:	South Slocan
Latitude:	49° 27' 23.40" N (49.456)
Longitude:	117° 30' 18.22" W (-117.505)
Field Elevation:	1693 ft MSL
Altitude / Radius:	400 ft / 926 m (0.5 nm)
Classification:	UNCONTROLLED
FIR / Contact:	CZVR / 604-586-4500

REPORT CONTENTS

Site Survey • Obstacles (if available) • Nearby Aerodromes • Canadian Aviation Regulations • GFA • Aerodrome Supplements • METAR & TAF • NOTAMs • CFS





Flight Map & MODEL Details

MISSION LOCATION SURVEY

FLIGHT AREA MAP



MISSION LOCATION DETAILS

ROLE	LATITUDE	LONGITUDE
 MODEL	49° 27' 23.40" N 49.456	117° 30' 18.22" W -117.505
 Pilot		
 Payload Op.		
 Observer		

Airspace Classification

MISSION LOCATION SURVEY

AIRSPACE MAP



OVERLYING AIRSPACES

Class	Name	Floor	Ceiling
E	Castlegar, BC [TA]	700AGL	18000MSL
E	T800 Fixed RNAV Route	2200AGL	18000MSL

Planned flight altitude is below the lowest documented airspace layer

NEAREST AERODROMES & DISTANCE FROM OPERATION

CASTLEGAR (TARRYS CONVENTION CENTRE) (CCT3 - HELIPORT - Reg)	Lat: 49.386	Long: -117.552	8.502KM	4.591NM	SW
Operator: TARRYS CONVENTION CENTRE: PHONE: 250-505-3905, POST: UNKNOWN FIR Contact: 604-586-4500					
NELSON (CZNL - AERODROME - Reg)	Lat: 49.494	Long: -117.301	15.35KM	8.288NM	E
Operator: CITY: PHONE: 250-352-8228, POST: UNKNOWN FIR Contact: 604-586-4500					
NELSON (CAD8 - WATERDROME - Reg)	Lat: 49.5	Long: -117.3	15.585KM	8.415NM	E
Operator: CITY: PHONE: 250-352-8228, POST: UNKNOWN FIR Contact: 604-586-4500					

BRITISH COLUMBIA

AERODROME / FACILITY DIRECTORY

CASTLEGAR (TARRYS CONVENTION CENTRE) BC (Heli)

CCT3

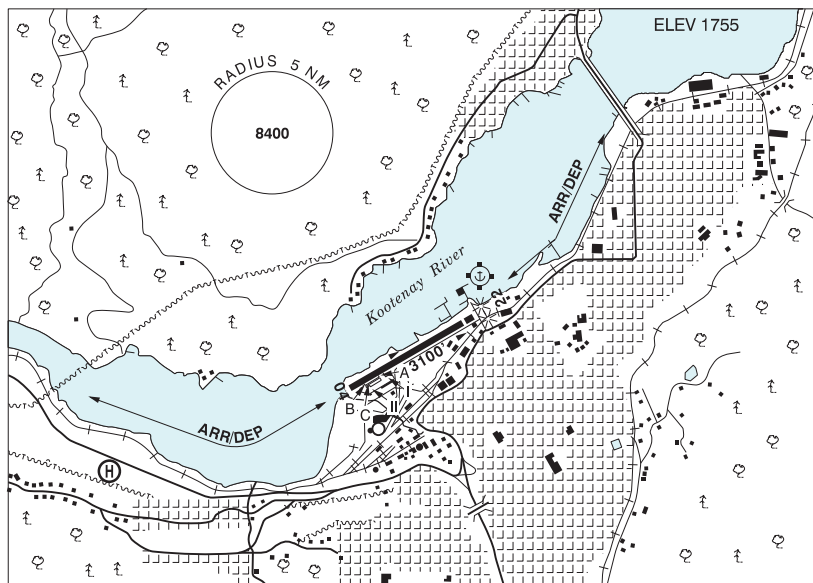
REF	N49 23 11 W117 33 07 6NNE 16°E (2013) UTC-8(7) Elev 1630' A5005	
OPR	Tarrys Convention Centre 250-505-3905 Reg PPR	
PF	A-1, C-2,3,4,5,6	
FLT PLN	FIC Kamloops 866-WXBRIEF (Toll free within Canada) or 866-541-4101 (Toll free within Canada & USA)	
SERVICES	FUEL Jet A (Barrels) S 1,4,5,6	
HELI DATA	FATO/TLOF 100' x 100' GRASS RCR Opr	
COMM	RCO Pacific rdo 125.85 (FISE) ATF Castlegar rdo 122.1 1NM 2700 ASL	
PRO	Apch fr river.	
CAUTION	Wires crossing river one mile E of glade ferry. Castlegar CZ bdry aprx 1.2NM SW.	

BRITISH COLUMBIA

AERODROME / FACILITY DIRECTORY

NELSON BC

CZNL



REF	N49 29 39 W117 18 02 16°E (2012) UTC-8(7) Elev 1755' A5005 LO2
OPR	City 250-352-8228 Reg
PF	A-1 C-2,3,4,5
FLT PLN	
FIC	Kamloops 866-WXBRIEF (Toll free within Canada) or 866-541-4101 (Toll free within Canada & USA)
SERVICES	
FUEL	100LL City of Nelson 250-352-8228; JB High Terrain Helicopters, 250-354-8445, JA Kootenay Valley Helicopters Ltd. 250-505-2150
RWY DATA	Rwy 04(040°)/22(220°) 3100x75 ASPH Thld 22 displ 200'.
APRON	Apron I & II: Prkg avbl for transient fixed-wing acft.
RCR	Opr Ltd win maint.
COMM	
RCO	Pacific rdo 123.475 (FISE) 126.7 (bcst)
ATF	tfc 123.2 4NM 3300 ASL
PRO	Rgt hand circuits Rwy 22 (CAR 602.96). PPR Heli tng flts by opr.
CAUTION	Narrow mountainous valley. Arr/dep paths are offset as indicated on A/D sketch. Arr/dep path W Thld 04 overflies heli adj SW A/D. Poles to 20 AGL aprx 450' NE & in apch area of Rwy 22. Watch for wildlife on the rwy. Hang gliding and paragliding activities at field, year round.

CANADA WATER AERODROME SUPPLEMENT

Effective 0901Z 19 March 2026 to 0901Z 18 February 2027

B148 AERODROME/FACILITY DIRECTORY

NATASHQUAN (LAC DE L'AVION) QC (Cont'd)

CSY8

NAV	
VOR/DME	NATASH YNA 113.6 Ch 83 N50 11 01 W61 46 51 (63')
PRO	ATF corridor outside MF, see Section C – Areas With Discrete Air-To-Air Frequencies.

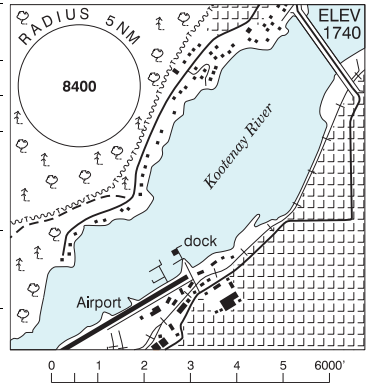
NATION RIVER ON — See CASSELMAN / NATION RIVER

NEGEEK LAKE ON — See COMBERMERE / NEGEEK LAKE

NELSON BC

CAD8

REF	N49 30 W117 18 Adj 16°E (2012) UTC-8(7) Elev 1740' A5005
OPR	City 250-352-8228 Reg
PF	C-1,2,3,4,5,6
FLT PLN	
FIC	Kamloops 866-WXBRIEF (Toll free within Canada) or 866-541-4101 (Toll free within Canada & USA)
SERVICES	
FUEL	100LL Avbl from adj land A/D in cans
S	5
COMM	
RCO	Pacific rdo 126.7 (FISE)
ATF	tfc 123.2 2NM 3300 ASL



CAUTION Narrow mountainous valley. Adj land A/D.

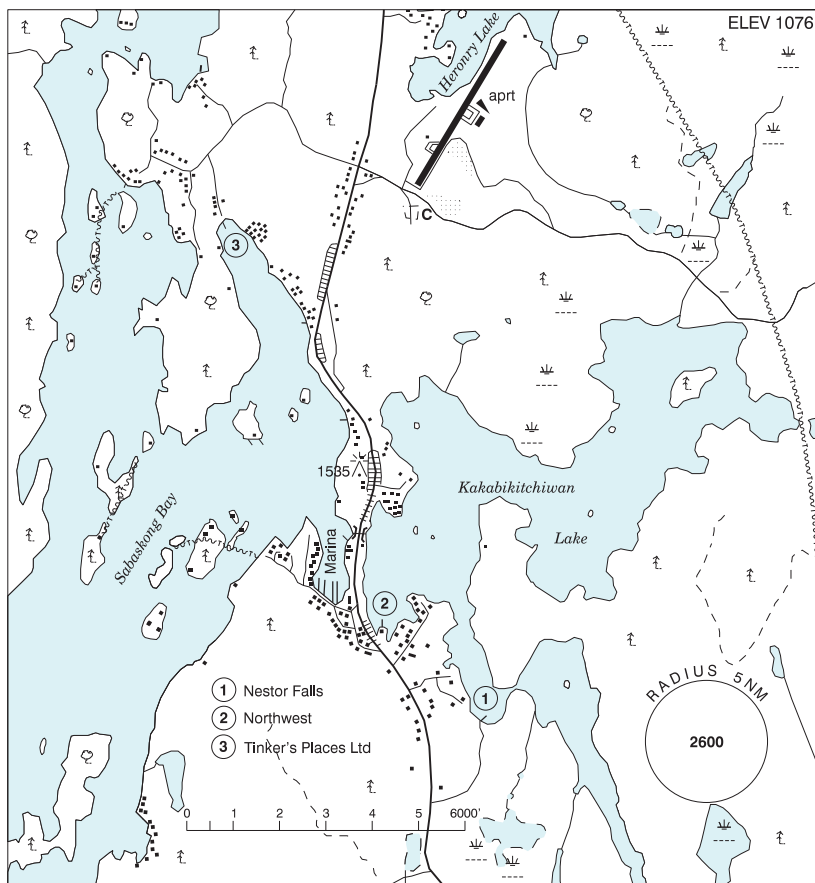
CANADA WATER AERODROME SUPPLEMENT

Effective 0901Z 19 March 2026 to 0901Z 18 February 2027

AERODROME/FACILITY DIRECTORY B149

NESTOR FALLS ON

CKT3



REF	N49 07 W93 55 Adj S 2°E UTC-6(5) Elev 1076' A5007
OPR	Nestor Falls Fly-In Outposts - Daws Bay 807-484-2345; Northwest Flying Inc 807-484-2126 Reg
PF	B-1 C-2,3,5
FLT PLN	Pilots to open/close VFR flt plan with London rdo, FISE or by phone
FIC	London 866-WXBRIEF (Toll free within Canada) or 866-541-4104 (Toll free within Canada & USA)
SERVICES	
FUEL	100LL, JA
OIL	20W50, 25W60
S	2,5
PVT ADV	Nestor Falls Fly-In Outposts 125.1
A/D DATA	Open water mid May-Oct.
COMM	
ATF	tfc 122.8 5NM 4200 ASL