

---

# FLIGHT PLAN & SITE SURVEY

---

B 478-5682 SOUTH SHORE RADIO CONTROL FLYING  
CLUB- Greenfield Liverpool Regional Airport

July 10, 2026



## IMPORTANT NOTICE

Please ensure you have received all required authorizations prior to flight. This Site Survey was created using RPAS Wilco. The user accepts all responsibility for the accuracy of the information.

Terms & Conditions: [rpaswilco.com/#tnc](https://rpaswilco.com/#tnc)

# Mission Information

B 478-5682 SOUTH SHORE RADIO CONTROL FLYING CLUB- GREENFIELD LIVERPOOL REGIONAL AIRPORT

## FLIGHT DETAILS

Reference No:	<b>MAAC-478-5682</b>
Project Name:	<b>SOUTH SHORE RADIO CONTROL FLYING CLUB</b>
Pilot Name:	<b>MAAC</b>
Pilot Certificate:	
Mission Type:	<b>VLOS</b>
Flight Start:	<b>July 10, 2026 02:12 PM</b>
Flight End:	<b>July 10, 2026 03:12 PM</b>

## LOCATION DETAILS

Flight Address:	<b>Greenfield Liverpool Regional Airport</b>
Latitude:	<b>44° 13' 45.80" N ( 44.229 )</b>
Longitude:	<b>64° 51' 19.55" W ( -64.855 )</b>
Field Elevation:	<b>322 ft MSL</b>
Altitude / Radius:	<b>400 ft / 926 m ( 0.5 nm )</b>
Classification:	<b>UNCONTROLLED</b>
FIR / Contact:	<b>CZQM / 506-867-7173</b>

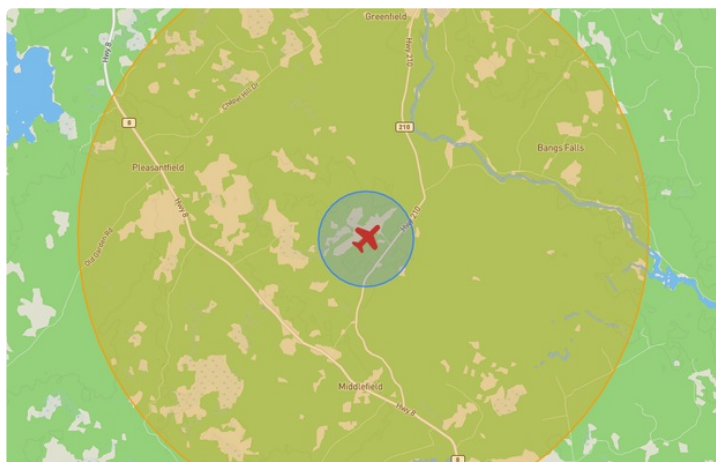
## REPORT CONTENTS

Site Survey • Obstacles (if available) • Nearby Aerodromes • Canadian Aviation Regulations • GFA • Aerodrome Supplements • METAR & TAF • NOTAMs • CFS





# Flight Map & MODEL Details

MISSION LOCATION SURVEY

## FLIGHT AREA MAP



## MISSION LOCATION DETAILS

ROLE	LATITUDE	LONGITUDE
 MODEL	44° 13' 45.80" N 44.229	64° 51' 19.55" W -64.855
 Pilot		
 Payload Op.		
 Observer		

# Airspace Classification

MISSION LOCATION SURVEY

## AIRSPACE MAP



## OVERLYING AIRSPACES

Class	Name	Floor	Ceiling
E	MARITIME CAE [CAE]	2200AGL	18000MSL
B	Yarmouth, NS [CAE]	12500MSL	18000MSL

Planned flight altitude is below the lowest documented airspace layer

## NEAREST AERODROMES & DISTANCE FROM OPERATION

SOUTH SHORE REGIONAL (CYAU - AERODROME - Reg) Lat: 44.23 Long: -64.856 0.113KM 0.061NM NW

**Operator:** SOUTH SHORE FLYING CLUB: PHONE: 902-298-2644, POST: UNKNOWN **FIR Contact:** 506-867-7173

LIVERPOOL (QUEENS GEN HOSPITAL) (CLQ2 - HELIPORT - Cert) Lat: 44.039 Long: -64.705 24.364KM 13.156NM SE

**Operator:** QUEENS GEN HOSPITAL: PHONE: 902-354-3436, POST: UNKNOWN **FIR Contact:** 506-867-7173

## NOVA SCOTIA

## AERODROME / FACILITY DIRECTORY

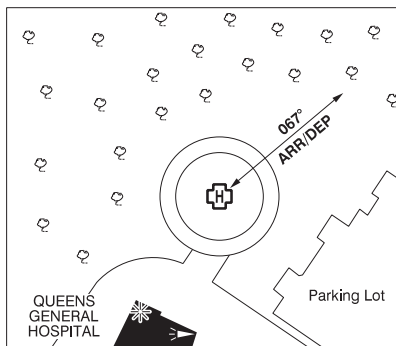
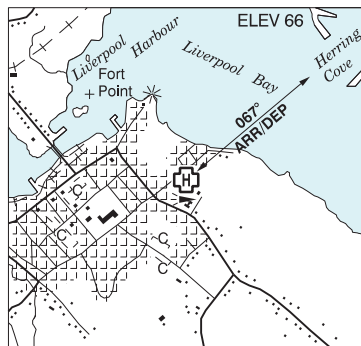
## LIVERPOOL / SOUTH SHORE REGIONAL NS

CYAU

<b>REF</b>	N44 13 50 W64 51 22 14NNW 18°W (2013) UTC-4(3) Elev 325' A5003 LO8 RCAP	
<b>OPR</b>	South Shore Flying Club 902-298-2644 Reg	
<b>PF</b>	D-2,3,4,5,6	
<b>FLT PLN</b>		
<b>FIC</b>	London 866-WXBRIEF (Toll free within Canada) or 866-541-4104 (Toll free within Canada & USA)	
<b>ACC</b>	(IFR only) Moncton 506-867-7177 or 866-480-8200.	
<b>SERVICES</b>		
<b>FUEL</b>	100LL 902-877-7340, 902-523-3761, 902-298-2644	
<b>RWY DATA</b>	Rwy 07(071°)/25(251°) 3933x75 ASPH	
<b>RCR</b>	Opr No win maint	
<b>COMM</b>		
<b>ATF</b>	tfc 122.8 5NM 3300 ASL	
<b>ARR</b>	Moncton Ctr 123.9	
<b>DEP</b>	Moncton Ctr 123.9	
<b>CAUTION</b>	P-line aprx 30' high on SW side of apron running NW/SE. Training area around A/D up to 3000 ASL, see VTPC.	

## LIVERPOOL (QUEENS GENERAL HOSP) NS (Heli)

CLQ2



<b>REF</b>	N44 02 19 W64 42 19 Adj 17°W (2014) UTC-4(3) Elev 66' A5003
<b>OPR</b>	Queens General Hosp 902-354-3436 Cert PPR
<b>FLT PLN</b>	<p><b>FIC</b> London 866-WXBRIEF (Toll free within Canada) or 866-541-4104 (Toll free within Canada &amp; USA)</p> <p><b>ACC</b> (IFR only) Moncton 506-867-7177 or 866-480-8200.</p>
<b>HELI DATA</b>	FATO/TLOF 79' dia ASPH Safety Area 105' dia Max heli overall length 52.5'
<b>LIGHTING</b>	FH
<b>COMM</b>	<b>ATF</b> tfc 123.2 5NM 3000 ASL
<b>PRO</b>	Arr/dep 067° fr heli, slope 12% (H2).
<b>CAUTION</b>	Numerous lamp posts (aprx 21 AGL) in adj pkg lot. Lgtd and marked floodlight lamp post W of pad. Trees in vic of heli. See sketch.

LIVERPOOL VFR TERMINAL PROCEDURES CHART - TRAINING AREA

