
FLIGHT PLAN & SITE SURVEY

C 230-5758 PENTICTON MODEL AVIATION CLUB- Osoyoos
Airfield

July 10, 2026



IMPORTANT NOTICE

Please ensure you have received all required authorizations prior to flight. This Site Survey was created using RPAS Wilco. The user accepts all responsibility for the accuracy of the information.

Terms & Conditions: rpswilco.com/#tnc

Mission Information

C 230-5758 PENTICTON MODEL AVIATION CLUB- OSOYOOS AIRFIELD

FLIGHT DETAILS

Reference No:	MAAC-230-5758
Project Name:	PENTICTON MODEL AVIATION CLUB
Pilot Name:	MAAC
Pilot Certificate:	
Mission Type:	VLOS
Flight Start:	July 10, 2026 10:12 AM
Flight End:	July 10, 2026 11:12 AM

LOCATION DETAILS

Flight Address:	Osoyoos Airfield
Latitude:	49° 2' 14.35" N (49.037)
Longitude:	119° 29' 27.28" W (-119.491)
Field Elevation:	1115 ft MSL
Altitude / Radius:	400 ft / 926 m (0.5 nm)
Classification:	UNCONTROLLED
FIR / Contact:	CZVR / 604-586-4500

REPORT CONTENTS

Site Survey • Obstacles (if available) • Nearby Aerodromes • Canadian Aviation Regulations • GFA • Aerodrome Supplements • METAR & TAF • NOTAMs • CFS





Flight Map & MODEL Details

MISSION LOCATION SURVEY

FLIGHT AREA MAP



MISSION LOCATION DETAILS

ROLE	LATITUDE	LONGITUDE
 MODEL	49° 2' 14.35" N 49.037	119° 29' 27.28" W -119.491
 Pilot		
 Payload Op.		
 Observer		

Airspace Classification

MISSION LOCATION SURVEY

AIRSPACE MAP



OVERLYING AIRSPACES

Class	Name	Floor	Ceiling
E	T261 Fixed RNAV Route	2200AGL	18000MSL
E	3.1.2-48 [CAE]	9000AGL	18000MSL

Planned flight altitude is below the lowest documented airspace layer

NEAREST AERODROMES & DISTANCE FROM OPERATION

OSOYOOS (CBB9 - AERODROME - Reg)	Lat: 49.037	Long: -119.489	0.153KM	0.083NM	E
Operator: TOWN: PHONE: 250-495-6515, POST: UNKNOWN FIR Contact: 604-586-4500					
OLIVER (CAU3 - AERODROME - Reg)	Lat: 49.173	Long: -119.551	15.746KM	8.502NM	N
Operator: TOWN: PHONE: 250-485-6200, PHONE: 250-535-0395, POST: UNKNOWN FIR Contact: 604-586-4500					

BRITISH COLUMBIA

AERODROME / FACILITY DIRECTORY

OSOYOOS BC

CBB9

REF	N49 02 14 W119 29 20 Adj 16°E (2015) UTC-8(7) Elev 1100' aprx A5005	
OPR	Town 250-495-6515 Reg	
PF	C-1,2,3,4,5 D-6	
FLT PLN	FIC Kamloops 866-WXBRIEF (Toll free within Canada) or 866-541-4101 (Toll free within Canada & USA)	
SERVICES	S 5	
RWY DATA	Rwy 12/30 2477x50 asphalt RCR 250-495-6213 No win maint	
COMM	RCO Pacific rdo (Oliver) 125.85 (FISE) 126.7 (bcst) ATF tfc 123.2 2NM 2600 ASL	
PRO	Rgt hand circuits Rwy 30 (CAR 602.96).	
CAUTION	P-line across apch to Rwy 30. Rdo-controlled model acft aprx 200' W of rwy. Dirt ridge parallels rwy on W side aprx 15-20' fr rwy. Due to high terrain, it is recommended pilots proceeding E or W under VFR, attain an alt of 5,000' (ASL) min before leaving the Okanagan Valley.	

BRITISH COLUMBIA

AERODROME / FACILITY DIRECTORY

OLIVER BC

CAU3

REF	N49 10 24 W119 33 04 Adj S 16°E (2015) UTC-8(7) Elev 1015' A5005 LO2	
OPR	Town 250-485-6200 APM 250-535-0395 Reg	
PF	A-1 B-2,5 C-3,4,6	
FLT PLN	FIG Kamloops 866-WXBRIEF (Toll free within Canada) or 866-541-4101 (Toll free within Canada & USA) WX WxCam	
SERVICES	FUEL 100LL (APM), JA-1 (FSII avbl) Aurora Helicopters Ltd. 866-743-5588. Full/Self-serve, Visa/Mastercard. OIL All S 2,4,5	
RWY DATA	Rwy 01/19 3355x50 asphalt Thld 01 displ 744' Rwy 19 up 0.75% first 1600'	
RCR	APM 17-01Z† Ltd win maint	
LIGHTING	01-(TE LO) AP 4°, 19-(TE LO) APAPI limitation/restriction. APAPI Rwy 01 to be used only within 3NM of thld ARCAL-122.8 type J.	
COMM	RCO Pacific rdo 125.85 (FISE) 126.7 (bcst) ATF UNICOM 122.8 2NM 2500 ASL	
PRO	Rgt hand circuits Rwy 01 (CAR 602.96).	
CAUTION	Only pilots familiar with lcl terrain should use this A/D at ngt. A/D lctd in narrow mtn valley with unlgtd high terrain E & W of aprt. Migratory bird act in vic of A/D. Due to high terrain, it is recommended pilots proceeding E or W under VFR, attain an alt of 5,000' (ASL) min before leaving the Okanagan Valley. Hi terrain reduces operational length of Rwy 01 APAPI. Grass tkof/lgd area 2000' x 40' adj E Rwy 01/19 no win maint, use at own risk. Extv glider ops within 3NM on wknds Apr-Oct.	