
FLIGHT PLAN & SITE SURVEY

A 928-5773 Northern Alberta FPV League- Ministik Park

July 10, 2026



IMPORTANT NOTICE

Please ensure you have received all required authorizations prior to flight. This Site Survey was created using RPAS Wilco. The user accepts all responsibility for the accuracy of the information.

Terms & Conditions: rpswilco.com/#tnc

Mission Information

A 928-5773 NORTHERN ALBERTA FPV LEAGUE- MINISTIK PARK

FLIGHT DETAILS

Reference No:	MAAC-928-5773
Project Name:	Northern Alberta FPV League
Pilot Name:	MAAC
Pilot Certificate:	
Mission Type:	VLOS
Flight Start:	July 10, 2026 11:12 AM
Flight End:	July 10, 2026 12:12 PM

LOCATION DETAILS

Flight Address:	Ministik Park
Latitude:	53° 23' 45.89" N (53.396)
Longitude:	113° 0' 50.43" W (-113.014)
Field Elevation:	2444 ft MSL
Altitude / Radius:	400 ft / 926 m (0.5 nm)
Classification:	UNCONTROLLED
FIR / Contact:	CZEG / 780-890-8397

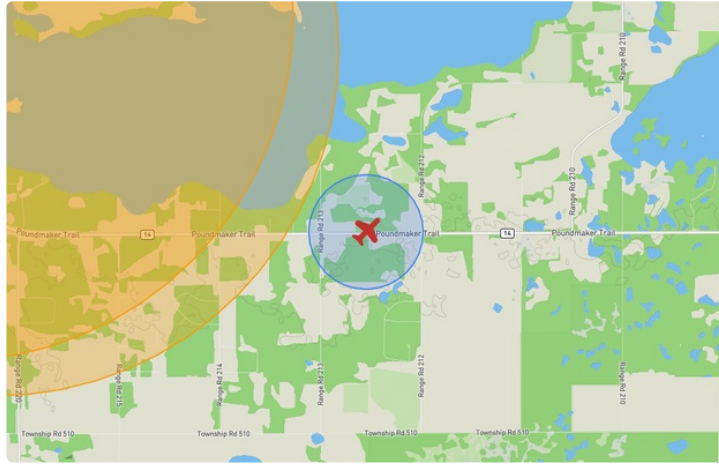
REPORT CONTENTS

Site Survey • Obstacles (if available) • Nearby Aerodromes • Canadian Aviation Regulations • GFA • Aerodrome Supplements • METAR & TAF • NOTAMs • CFS





Flight Map & MODEL Details

MISSION LOCATION SURVEY

FLIGHT AREA MAP



MISSION LOCATION DETAILS

ROLE	LATITUDE	LONGITUDE
 MODEL	53° 23' 45.89" N 53.396	113° 0' 50.43" W -113.014
 Pilot		
 Payload Op.		
 Observer		

Airspace Classification

MISSION LOCATION SURVEY

AIRSPACE MAP



OVERLYING AIRSPACES

Class	Name	Floor	Ceiling
C	Edmonton, AB d) [TCA]	4600AGL	7000MSL
C	Edmonton, AB c) [TCA]	7000AGL	9500MSL

Planned flight altitude is below the lowest documented airspace layer

NEAREST AERODROMES & DISTANCE FROM OPERATION

COOKING LAKE (CEE7 - WATERDROME - Reg)	Lat: 53.422	Long: -113.104	6.676KM	3.605NM	NW
Operator: COOKING LAKE CONDOMINIUM ASSOCIATION; PHONE: 780-964-2272, POST: UNKNOWN FIR Contact: 780-890-8397					
COOKING LAKE (CEZ3 - AERODROME - Reg)	Lat: 53.427	Long: -113.116	7.583KM	4.094NM	NW
Operator: COOKING LAKE CONDOMINIUM ASSOCIATION; PHONE: 780-964-2272, POST: UNKNOWN FIR Contact: 780-890-8397					
TWIN ISLAND AIRPARK (CEE6 - AERODROME - Reg)	Lat: 53.471	Long: -113.154	12.483KM	6.74NM	NW
Operator: TWIN ISLAND RESIDENT'S ASSOCIATION; PHONE: 780-922-2596, POST: 1-52112-RR222 SHERWOOD PARK, AB T8C 1H6 FIR Contact: 780-890-8397					

CANADA WATER AERODROME SUPPLEMENT

Effective 0901Z 19 March 2026 to 0901Z 18 February 2027

B52 AERODROME/FACILITY DIRECTORY

EDMONTON / COOKING LAKE AB

CEE7

REF	N53 25 22 W113 06 16 15.7ESE 15°E (2013) UTC-7(6) Elev 2419' VTA A5015	
OPR	Cooking Lake Condominium Assn 780-964-2272 Reg	
PF	B-1 D-2,3,4,5,6	
FLT PLN	FIG Edmonton 780-890-8386 or Edmonton 866-WXBRIEF (Toll free within Canada) or 866-541-4102 (Toll free within Canada & USA)	
SERVICES		
FUEL	100LL Float Planes must be amphibious to access pumps	
OIL	All	
S	5	
A/D DATA	Open water mid May-Oct. Normal depth 2-4', soft clay bottom. Numerous sand bars. No docks or moorings avbl due to low water levels.	
COMM	MF tfc 123.35 5NM centred on Cooking Lake land A/D adj 4600 ASL excluding Edmonton TCA (CAR 602.98) (Refer to Edmonton VTPC)	
PRO	For VFR routes see Edmonton VTPC or as directed by ATC.	
CAUTION	Shallow water throughout lake, mud bottom and rocks close to surface in areas. 7000 lb acft will drag dock or moorings in 20 mph wind. 20 mph wind causes water depth of 1ft. Mid lake rock shoals marked with obst buoys. Adj land aprt circuit tfc in immediate vic. Check NOTAM. A/D has been clsd most months due to low water levels.	

EDMUNDSTON (MADAWASKA RIVER) NB

CMA8

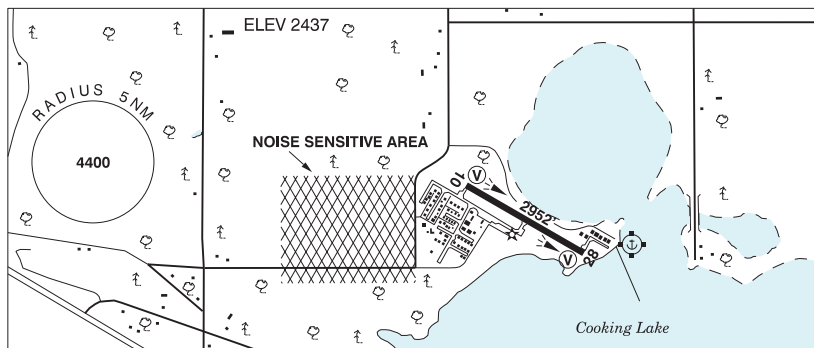
REF	N47 29 11 W68 28 25 9NNW 16°W (2024) UTC-4(3) Elev 489' A5002 A5003	
OPR	Madawaska Airport Inc. 506-735-5222 Reg PN	
PF	C-2,3	
FLT PLN	FIG Québec 866-WXBRIEF or 866-GOMÉTÉO (Toll free within Canada) or 866-541-4105 (Toll free within Canada & USA)	
SERVICES		
FUEL	100LL at adj A/D	
S	4,5,6	
A/D DATA	Open water May - mid Nov. Depth 15' mud bottom.	
COMM	ATF UNICOM ltd hrs O/T tfc 122.8 5NM centered on Edmundston A/D adj W 3500 ASL	
CAUTION	Only pilots familiar with the lcl area should use this aprt dur hrs of darkness due to surrounding high terrain.	

ALBERTA

AERODROME / FACILITY DIRECTORY

EDMONTON / COOKING LAKE AB

CEZ3



REF	N53 25 39 W113 06 56 16SE 15°E (2015) UTC-7(6) Elev 2437' VTA A5015 LO2 CAP
OPR	Cooking Lake Condominium Association 780-964-2272 Reg
PF	A-1 D-2,3,4,5,6
CUST	AOE/CAN
FLT PLN	
FIC	Edmonton 866-WXBRIEF (Toll free within Canada) or 866-541-4102 (Toll free within Canada & USA)
ACC	Edmonton IFR 888-358-7526
SERVICES	
FUEL	100LL, JA-1 (FSII avbl), SP Self-serve, automated credit card processing cardlock
OIL	All
S	1,2,3,4,5,6
RWY DATA	Rwy 10(105°)/28(285°) 2952x75 ASPH Rwy 28 up 0.44% AGN II
RCR	Opr
LIGHTING	10-(TE ME) V1, 28-(TE ME) V1 ARCAL-123.35 type K
COMM	
MF	tfc 123.35 5NM 4600 ASL excluding Edmonton TCA (CAR 602.98) (Refer to Edmonton VTPC)
ARR	Edmonton Tml 119.5
DEP	Edmonton Tml 119.5
VFR ADV	Edmonton Tml 127.4 in Class C
PRO	For VFR rtes see Edmonton VTPC or as directed by ATC. Pilots are to avoid over-flying noise sensitive area depicted on A/D sketch at less than circuit alt (3500 ASL). Edmonton Class C Airspace overlies A/D. TRANSPONDER MANDATORY - A/cft operating in Edmonton Class C require a discrete transponder code which may be obtained by filing a flt plan or ctc 888-358-7526 at least 30 min prior to entering. IFR Training Restriction: PPR for IFR tng flights. Ctc ATC 888-358-7526 no more than 24 hrs prior to ETD.

ALBERTA

AERODROME / FACILITY DIRECTORY

EDMONTON / TWIN ISLAND AIRPARK AB

CEE6

REF	N53 28 16 W113 09 16 12SE 15°E (2013) UTC-7(6) Elev 2435' VTA A5015	
OPR	Twin Island Resident's Association 780-922-2596 Reg PPR	
PF	B-1 C-2,3,4,5,6	
FLT PLN	<p>FIC Edmonton 866-WXBRIEF (Toll free within Canada) or 866-541-4102 (Toll free within Canada & USA)</p> <p>ACC Edmonton IFR 888-358-7526</p>	
RWY DATA	Rwy 06(062°)/24(242°) 2900x100 GRASS	
RCR	Opr Ltd win maint	
COMM	<p>MF tfc 123.35 5NM centred on Cooking Lake land A/D 3NM SE 4600 ASL excluding Edmonton TCA (CAR 602.98) (Refer to Edmonton VTPC)</p>	
PRO	Rgt hand circuits Rwy 24 (CAR 602.96). For VFR routes see Edmonton VTPC or as directed by ATC. Edmonton Intl Class C airspace 4600 ASL and above overlies A/D. TRANSPONDER MANDATORY - A/cft operating in Edmonton Class C require a discrete transponder code which may be obtained by filing a flt pln or ctc 888-358-7526 at least 30 min prior to entering.	