
FLIGHT PLAN & SITE SURVEY

L 915-5554 705 MULTIROTOR- WASAGA SPORTS PARK
AIRFIELD A

July 10, 2026



IMPORTANT NOTICE

Please ensure you have received all required authorizations prior to flight. This Site Survey was created using RPAS Wilco. The user accepts all responsibility for the accuracy of the information.

Terms & Conditions: rpswilco.com/#tnc

Mission Information

L 915-5554 705 MULTIROTOR- WASAGA SPORTS PARK AIRFIELD A

FLIGHT DETAILS

Reference No:	MAAC-915-5554
Project Name:	705 MULTIROTOR
Pilot Name:	MAAC
Pilot Certificate:	
Mission Type:	VLOS
Flight Start:	July 10, 2026 01:11 PM
Flight End:	July 10, 2026 02:11 PM

LOCATION DETAILS

Flight Address:	WASAGA SPORTS PARK AIRFIELD A
Latitude:	44° 28' 46.50" N (44.48)
Longitude:	80° 0' 45.70" W (-80.013)
Field Elevation:	617 ft MSL
Altitude / Radius:	400 ft / 926 m (0.5 nm)
Classification:	UNCONTROLLED
FIR / Contact:	CZYZ / 905-676-4509

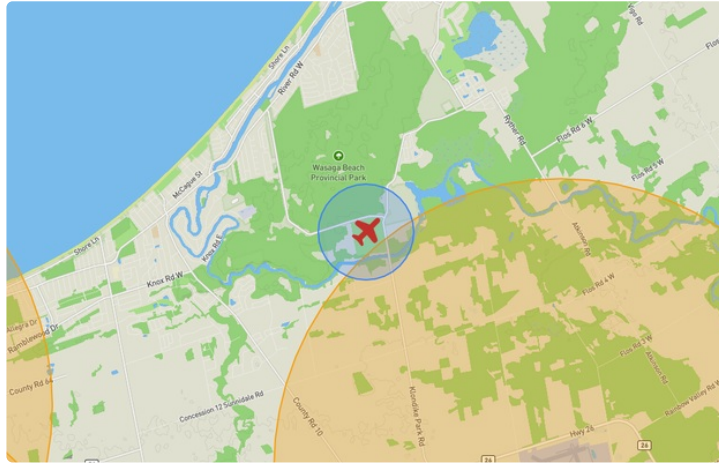
REPORT CONTENTS

Site Survey • Obstacles (if available) • Nearby Aerodromes • Canadian Aviation Regulations • GFA • Aerodrome Supplements • METAR & TAF • NOTAMs • CFS





Flight Map & MODEL Details

MISSION LOCATION SURVEY

FLIGHT AREA MAP



MISSION LOCATION DETAILS

ROLE	LATITUDE	LONGITUDE
 MODEL	44° 28' 46.50" N 44.48	80° 0' 45.70" W -80.013
 Pilot		
 Payload Op.		
 Observer		

Airspace Classification

MISSION LOCATION SURVEY

AIRSPACE MAP



OVERLYING AIRSPACES

Class	Name	Floor	Ceiling
E	Southern Ontario Low Level Control Area g) [CAE]	3500MSL	6500MSL
E	Southern Ontario Low Level Control Area c) [CAE]	6500MSL	18000MSL

Planned flight altitude is below the lowest documented airspace layer

NEAREST AERODROMES & DISTANCE FROM OPERATION

EDENVALE (CNV8 - AERODROME - Reg)	Lat: 44.439	Long: -79.965	5.909KM	3.191NM	SE
Operator: EDENVALE FLYING CLUB: PHONE: 705-428-3112 +223, POST: UNKNOWN FIR Contact: 905-676-4509					
COLLINGWOOD (CNY3 - AERODROME - Reg)	Lat: 44.449	Long: -80.159	12.097KM	6.532NM	W
Operator: COLLINGWOOD REGIONAL AIRPORT INC.: PHONE: 705-445-2663, POST: UNKNOWN FIR Contact: 905-676-4509					
STAYNER (CLEARVIEW FIELD) (CLV2 - AERODROME - Reg)	Lat: 44.404	Long: -80.148	13.612KM	7.35NM	SW
Operator: CLEARVIEW NURSERY LTD.: PHONE: 705-428-0063, PHONE: 705-444-9461, POST: UNKNOWN FIR Contact: 905-676-4509					

ONTARIO

AERODROME / FACILITY DIRECTORY

EDENVALE ON

CNV8

REF	N44 26 20 W79 57 55 2.8W 10°W UTC-5(4) Elev 718' A5000 LO6 CAP RCAP	
OPR	Edenvale A/D Ops Mgr 705-428-3112 ext 223 Reg	
PF	A-1 B-2 D-3,4,5,6	
FLT PLN		
FIC	London 866-WXBRIEF (Toll free within Canada) or 866-541-4104 (Toll free within Canada & USA)	
WX	AUTO (see COMM)	
SERVICES		
FUEL	100LL, MG-3, JA-1	
S	1,2,4,5	
RWY DATA	Rwy 13(128°)/31(308°) 3936x100 ASPH Rwy 13 up 0.36% AGN IIIA Rwy 08(083°)/26(263°) 3014x80 ASPH Rwy 26 down 0.3%	
RCR	Opr	
LIGHTING	08-(RR), 26-(RR), 13-(TE HI) P1 4°, 31-(TE HI) P1 4° ARCAL-122.775 type K	
COMM		
ATF	UNICOM ltd hrs O/T tfc 122.775 5NM 3700 ASL	
AUTO	123.175	
CAUTION	Tower 200 AGL 1NM NE. Ocsl wildlife on rwy. Remote ctl acft up to 500 AGL at SW end of A/D.	

ONTARIO

AERODROME / FACILITY DIRECTORY

COLLINGWOOD ON

CNY3

REF	N44 26 58 W80 09 33 4SE 10°W UTC-5(4) Elev 730' A5000 LO6 HI5 CAP	
OPR	Collingwood Regional Airport Inc. 705-445-2663 Reg	
PF	A-1,2,7,8 C-3,4,5,6	
CUST	AOE/15 888-226-7277 14-22Z‡ Mon-Fri exc hols	
FLT PLN	<p>FIC London 866-WXBRIEF (Toll free within Canada) or 866-541-4104 (Toll free within Canada & USA)</p> <p>WX AUTO 705-441-5258 (see COMM) WxCam</p>	
SERVICES	13-22Z‡ After hrs call out chg applies.	
FUEL	100LL, JA-1 (FSII avbl), SP (Self-serve, all major credit & debit cards) (Cardlock)	
OIL	W80, W100, 15W50, 20W50	
S	1,2,4,5,6	
SUP FL	D & A-ice Type I & IV	
RWY DATA	Rwy 13(128°)/31(308°) 5000x100 ASPH AGN IV Rwy 01(017°)/19(197°) 2548x75 GRASS Rwy 19 up 0.55%	
RCR	Opr No win maint Rwy 01/19.	
LIGHTING	13-AS(TE ME), 31-AS(TE ME) ARCAL-122.85 type K	
COMM		
ATF	UNICOM ltd hrs O/T tfc 122.85 5NM 3700 ASL	
AUTO	122.175	
CAUTION	Wildlife in vic of rwy.	

ONTARIO

AERODROME / FACILITY DIRECTORY

STAYNER (CLEARVIEW FIELD) ON

CLV2

REF	N44 24 16 W80 08 53 2.4WSW 10°W (2012) UTC-5(4) Elev 877' A5000	
OPR	Clearview Nursery Ltd. Kevin Elwood 705-428-0063/444-9461 Reg PPR	
PF	B-1 C-2,3,4,5,6	
FLT PLN		
FIC	London 866-WXBRIEF (Toll free within Canada) or 866-541-4104 (Toll free within Canada & USA)	
SERVICES		
FUEL	MOGAS (emerg use only)	
RWY DATA	Rwy 16(164°)/34(344°) 1920x60 GRASS Thld 16 displ 400' Rwy 16 up 1.15%	
RCR	Opr No win maint. Rwy soft in spring. Ski ops win only	
COMM		
ATF	tfc 122.85 3NM 3900 ASL	
CAUTION	Trees either side of rwy. P-lines marked 40 AGL apch Rwy 16. Unlgt'd twr 970 ASL midfield 170' E of rwy within bldg cluster.	