

---

# FLIGHT PLAN & SITE SURVEY

---

A 928-5807 Northern Alberta FPV League- M.E. Lazerte High School

July 10, 2026



## IMPORTANT NOTICE

Please ensure you have received all required authorizations prior to flight. This Site Survey was created using RPAS Wilco. The user accepts all responsibility for the accuracy of the information.

Terms & Conditions: [rpswilco.com/#tnc](https://rpswilco.com/#tnc)

# Mission Information

A 928-5807 NORTHERN ALBERTA FPV LEAGUE- M.E. LAZERTE HIGH SCHOOL

## FLIGHT DETAILS

Reference No:	<b>MAAC-928-5807</b>
Project Name:	<b>Northern Alberta FPV League</b>
Pilot Name:	<b>MAAC</b>
Pilot Certificate:	
Mission Type:	<b>VLOS</b>
Flight Start:	<b>July 10, 2026 11:13 AM</b>
Flight End:	<b>July 10, 2026 12:13 PM</b>

## LOCATION DETAILS

Flight Address:	<b>M.E. Lazerte High School</b>
Latitude:	<b>53° 36' 20.09" N ( 53.606 )</b>
Longitude:	<b>113° 26' 37.56" W ( -113.444 )</b>
Field Elevation:	<b>2218 ft MSL</b>
Altitude / Radius:	<b>400 ft / 926 m ( 0.5 nm )</b>
Classification:	<b>UNCONTROLLED</b>
FIR / Contact:	<b>CZEG / 780-890-8397</b>

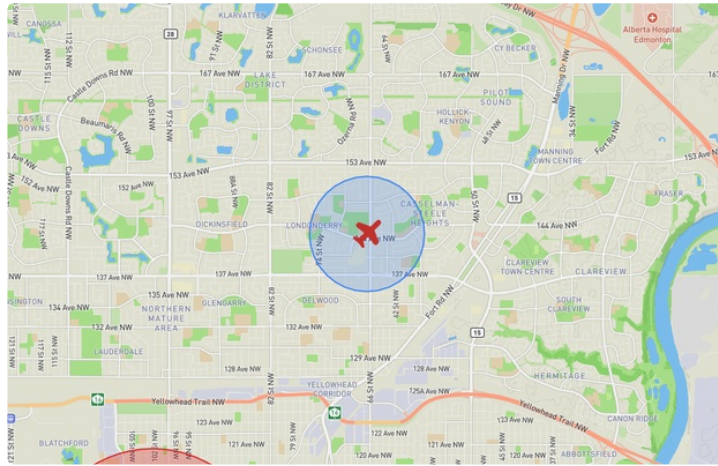
## REPORT CONTENTS

Site Survey • Obstacles (if available) • Nearby Aerodromes • Canadian Aviation Regulations • GFA • Aerodrome Supplements • METAR & TAF • NOTAMs • CFS





# Flight Map & MODEL Details

MISSION LOCATION SURVEY

## FLIGHT AREA MAP



## MISSION LOCATION DETAILS

ROLE	LATITUDE	LONGITUDE
 MODEL	53° 36' 20.09" N 53.606	113° 26' 37.56" W -113.444
 Pilot		
 Payload Op.		
 Observer		

# Airspace Classification

MISSION LOCATION SURVEY

## AIRSPACE MAP



## OVERLYING AIRSPACES

Class	Name	Floor	Ceiling
E	T639 Fixed RNAV Route	2200AGL	18000MSL
E	Edmonton, AB c) [TA]	3000AGL	4100MSL

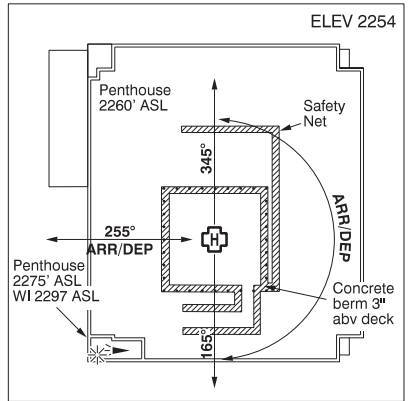
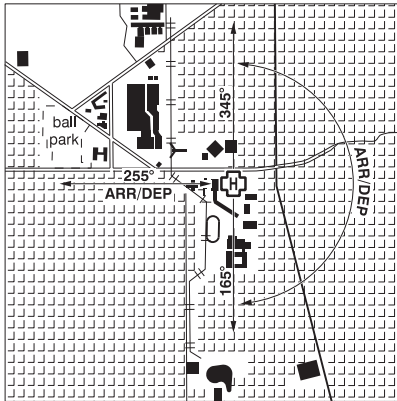
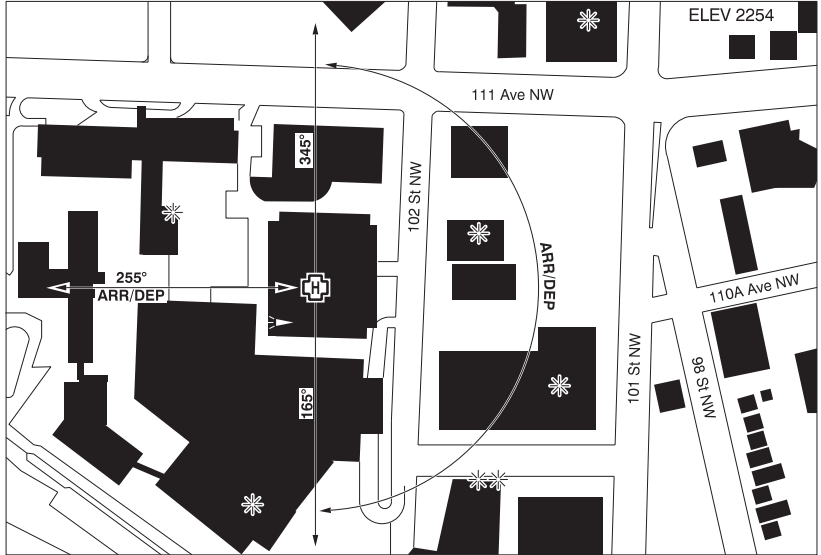
Planned flight altitude is below the lowest documented airspace layer

## NEAREST AERODROMES & DISTANCE FROM OPERATION

EDMONTON (ROYAL ALEXANDRA HOSPITAL) (CFH7 - HELIPORT - Cert)	Lat: 53.558	Long: -113.496	6.34KM	3.423NM	SW
<b>Operator:</b> ALBERTA HEALTH SERVICES: PHONE: 780-735-5100, PHONE: 888-999-3770, POST: UNKNOWN <b>FIR Contact:</b> 780-890-8397					
NAMAQ (CYED - HELIPORT - DND)	Lat: 53.669	Long: -113.476	7.374KM	3.982NM	N
<b>Operator:</b> DEPARTMENT OF NATIONAL DEFENCE: PHONE: 319-528-4108, PHONE: 319-528-4163, PHONE: 780-973-4108, PHONE: 780-973-4163, POST: UNKNOWN <b>FIR Contact:</b> 780-890-8397					
UNIV OF ALBERTA (STOLLERY CHILDREN'S HOSP MAHI) (CEW7 - HELIPORT - Cert)	Lat: 53.52	Long: -113.522	10.818KM	5.841NM	SW
<b>Operator:</b> ALBERTA HEALTH SERVICES: PHONE: 780-407-8657, POST: UNKNOWN <b>FIR Contact:</b> 780-890-8397					

**EDMONTON (ROYAL ALEXANDRA HOSP) AB (Heli)**

**CFH7**



<b>REF</b>	N53 33 28 W113 29 47 Adj 15°E (2014) UTC-7(6) Elev 2254' VTA A5015
<b>OPR</b>	Alberta Health Services 888-999-3770, RPAS Operation Enquiries 780-735-6555 Cert NVIS OPS AUTH PPR
<b>PF</b>	A-1,4 C-2,3,5,6
<b>FLT PLN</b>	
<b>FIG</b>	Edmonton 866-WXBRIEF (Toll free within Canada) or 866-541-4102 (Toll free within Canada & USA)
<b>ACC</b>	Edmonton IFR 888-358-7526
<b>HELI DATA</b>	FATO 86' dia non-supporting TLOF 64' x 64' CONC Safety Area 115' x 115' Elevated rooftop 17,000 lbs Max heli overall length 57.4' (CAR 602.96)
<b>RCR</b>	Opr
<b>LIGHTING</b>	RY(LO) PN ctc opr

## ALBERTA

## AERODROME / FACILITY DIRECTORY

## EDMONTON (ROYAL ALEXANDRA HOSP) AB (Heli) (Cont'd)

CFH7

<b>COMM</b>	<p data-bbox="163 180 511 201"><b>ATF</b> tfc 123.2 2NM below 4100 ASL</p> <p data-bbox="163 206 576 227"><b>TML</b> Edmonton 127.4 4100 ASL and above</p>
<b>PRO</b>	<p data-bbox="221 244 957 381">Arr/dep 255° &amp; 345° to 165° fr heli (H1) (CAR 602.96); routing via heli VTPC or as directed by ATC. Edmonton Intl Class E airspace 3000 ASL (TRANSPONDER MANDATORY) and Class C airspace 4100 ASL and above overlies A/D. Acft operating in Edmonton Class C require a discrete transponder code which may be obtained by filing a flt pln or ctc 888-358-7526 at least 30 min prior to entering. Air traffic advsy freq 123.2 Edmonton City Area in Class G and E airspace.</p>
<b>CAUTION</b>	<p data-bbox="221 398 967 446">Concrete guardrails extend 3" abv ramp edges. Hatched area descends away fr Heli to parkade. Lgtd elevator penthouse aprx 100' SW of pad ctr.</p>



## ALBERTA

## AERODROME / FACILITY DIRECTORY

## EDMONTON VFR TERMINAL PROCEDURES CHART (Cont'd)

NAME	IDENT	LAT/LONG
ACHESON	VCACH	N53° 32' 28" W113° 45' 47"
BEACH CORNER	VCBEA	N53° 32' 28" W114° 03' 11"
BEAUMONT	VCBMN	N53° 20' 07" W113° 23' 21"
BIG LAKE	VCBGL	N53° 35' 00" W113° 46' 00"
BON ACCORD	VCBAC	N53° 50' 30" W113° 24' 25"
BREMNER CLOVERLEAF	VCBCL	N53° 34' 18" W113° 14' 42"
BRIDGES	VCBRG	N53° 34' 18" W113° 22' 18"
CEMENT PLANT	VCCMT	N53° 35' 00" W113° 36' 00"
CONJURING	VCNJR	N53° 15' 14" W113° 48' 05"
COOKING LAKE	VCOOK	N53° 25' 00" W113° 07' 30"
DEVON	VCDVN	N53° 22' 00" W113° 43' 00"
FORT SASKATCHEWAN	VCFSK	N53° 42' 00" W113° 13' 00"
HWY 625	VCXTF	N53° 20' 20" W113° 14' 49"
MORINVILLE	VCMNV	N53° 48' 30" W113° 37' 30"
NAMAO	VCNMO	N53° 42' 56" W113° 29' 48"
PIPESTONE	VCPSN	N53° 03' 30" W113° 35' 30"
QEII	VCQET	N53° 11' 35" W113° 35' 52"
QUESNELL BRIDGE	VCQSN	N53° 30' 15" W113° 34' 00"
ROMEO	VCRMO	N53° 43' 00" W113° 19' 00"
ST ALBERT	VCALB	N53° 38' 12" W113° 34' 42"
SANDY LAKE	VCSNY	N53° 45' 14" W114° 02' 59"
SHERWOOD PARK CLOVERLEAF	VCSWP	N53° 31' 00" W113° 20' 30"
SHOPPING MALL	VCSHP	N53° 31' 30" W113° 37' 00"
SPRUCE GROVE	VCSGR	N53° 33' 00" W113° 53' 30"
THORSBY	VCTBY	N53° 13' 18" W114° 02' 43"
WEST HENDAY BRIDGE	VCHND	N53° 27' 36" W113° 36' 53"

## ALBERTA

## AERODROME / FACILITY DIRECTORY

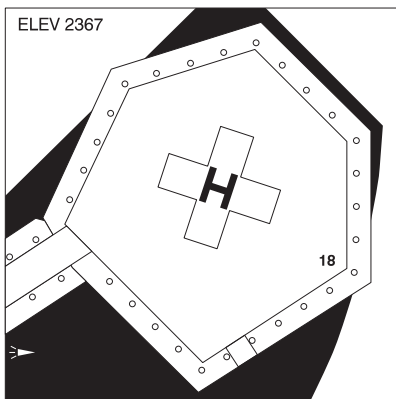
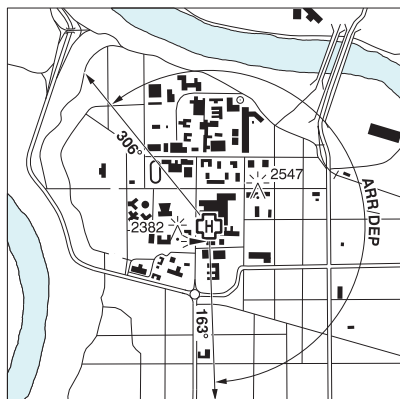
## EDMONTON / NAMAO AB (Heli)

CYED

<b>REF</b>	N53 40 09 W113 28 32 8NNE 14°E (2018) UTC-7(6) Elev 2257' VTA A5015 LO1 LO2 T1	
<b>OPR</b>	408 OPS DND 780-973-4163 CSN 319-528-4163 Mil PPR Fit adv DND 780-973-4108 (emerg only) CSN 319-528-4108	
<b>PF</b>	A-1,2 ltd hrs C-3 D-4,5,6	
<b>FLT PLN</b>	Ctc 408 Sqn OPS 780-973-4163 min 48 hr notice for PPR	
<b>FIG</b>	Edmonton 866-WXBRIEF (Toll free within Canada) or 866-541-4102 (Toll free within Canada & USA)	
<b>ACC</b>	Edmonton IFR 888-358-7526	
<b>MIL</b>	780-973-4163 CSN 319-528-4163 ltd hrs at Sqn OPS	
<b>WX</b>	Met brief for mil only. Lcl Met Section CSN 528-4972 ltd hrs. O/T JMC 1-800-WXMETEO (996-3836) or CSN 432-2613. (See COMM). METAR during mil fit ops. TAF dur mil fit ops, issue times depending on mil requirements.	
<b>SERVICES</b>		
<b>FUEL</b>	F-34	
<b>OIL</b>	NATO 9150-01-209-2684 (156)	
<b>ARFF</b>	CAT 3	
<b>JASU</b>	CE12	
<b>MIL ADV</b>	408 Sqn Ops call "GANDER OPS" 131.4 383.7 fm 40.9 ltd hrs	
<b>HELI DATA</b>	FATO 03H(031°)/21H(211°) 148 x 492 ASPH unlt'd	
<b>LIGHTING</b>	ARCAL-118.0 type K	
<b>COMM</b>		
<b>MF/ATF</b>	Namao advsy 118.0 ltd hrs Mon-Fri exc hols O/T tfc 118.0 Opr dates and hrs may vary without notice Fit Following 383.7	
<b>ARR</b>	Edmonton 119.5	
<b>DEP</b>	Edmonton 119.5	
<b>PMSV</b>	344.6 ltd hrs	
<b>NAV</b>		
<b>NDB</b>	EB 256 (L) N53 40 06 W113 27 37 Unmonitored outside oprg hrs	
<b>PRO</b>	For VFR rtes see Edmonton (Namao) Heli VTPC or as directed by ATC. Heli is within CYR 232. Range 0.6NM E of EB NDB may be open. Avoid CYR 212 sfc to 3200 ASL. Air taxi skid-equipped only via shortest rtes or as directed by ATC.	

## ALBERTA

## AERODROME / FACILITY DIRECTORY

EDMONTON / UNIV OF ALBERTA (STOLLERY CHILDREN'S HOSP MAHI) AB (Heli) **CEW7**

<b>REF</b>	N53 31 13 W113 31 19 Adj SW 15°E (2013) UTC-7(6) Elev 2367' VTA A5015 CAP
<b>OPR</b>	Alberta Health Services 780-407-8657 Cert NVIS OPS AUTH PPR
<b>PF</b>	A-1,2,4 C-3,5,6
<b>FLT PLN</b>	<p><b>FIC</b> Edmonton 866-WXBRIEF (Toll free within Canada) or 866-541-4102 (Toll free within Canada &amp; USA)</p> <p><b>ACC</b> Edmonton IFR 888-358-7526</p>
<b>HELI DATA</b>	FATO 86' dia TLOF 57' dia hexagonal concrete rooftop Safety Area 115' dia 18,000lbs Max heli overall length 57.4' (CAR 602.96)
<b>RCR</b>	Opr
<b>LIGHTING</b>	RY(ME) green PN ctc opr
<b>COMM</b>	<p><b>ATF</b> tfc 123.2 2NM below 4100 ASL</p> <p><b>TML</b> Edmonton 127.4 4100 ASL and above</p>
<b>PRO</b>	Arr/dep 306° to 163° fr heli (H1), day/night use (CAR 602.96). Edmonton Intl Class E airspace 3000 ASL (TRANSPONDER MANDATORY) and Class C airspace 4100 ASL and above overlies A/D. Acft operating in Edmonton Class C require a discrete transponder code which may be obtained by filing a flt pln or ctc 888-358-7526 at least 30 min prior to entering. Air traffic advsy freq 123.2 Edmonton City Area in Class G and E airspace.
<b>CAUTION</b>	Numerous bldgs to 2515' ASL E of helipad.