

---

# FLIGHT PLAN & SITE SURVEY

---

N 107-5894 CARC LANAUDIÈRE- St-Ambroise

July 10, 2026



**IMPORTANT NOTICE**

Please ensure you have received all required authorizations prior to flight. This Site Survey was created using RPAS Wilco. The user accepts all responsibility for the accuracy of the information.

Terms & Conditions: [rpaswilco.com/#tnc](https://rpaswilco.com/#tnc)

# Mission Information

N 107-5894 CARC LANAUDIÈRE- ST-AMBROISE

## FLIGHT DETAILS

Reference No:	<b>MAAC-107-5894</b>
Project Name:	<b>CARC LANAUDIÈRE</b>
Pilot Name:	<b>MAAC</b>
Pilot Certificate:	
Mission Type:	<b>VLOS</b>
Flight Start:	<b>July 10, 2026 01:14 PM</b>
Flight End:	<b>July 10, 2026 02:14 PM</b>

## LOCATION DETAILS

Flight Address:	<b>St-Ambroise</b>
Latitude:	<b>46° 4' 10.53" N ( 46.07 )</b>
Longitude:	<b>73° 34' 25.67" W ( -73.574 )</b>
Field Elevation:	<b>253 ft MSL</b>
Altitude / Radius:	<b>400 ft / 926 m ( 0.5 nm )</b>
Classification:	<b>UNCONTROLLED</b>
FIR / Contact:	<b>CZUL / 514-633-3365</b>

## REPORT CONTENTS

Site Survey • Obstacles (if available) • Nearby Aerodromes • Canadian Aviation Regulations • GFA • Aerodrome Supplements • METAR & TAF • NOTAMs • CFS

# Flight Map & MODEL Details





MISSION LOCATION SURVEY

## FLIGHT AREA MAP



IMAGE NOT AVAILABLE

## MISSION LOCATION DETAILS

ROLE	LATITUDE	LONGITUDE
 MODEL	46° 4' 10.53" N 46.07	73° 34' 25.67" W -73.574
 Pilot		
 Payload Op.		
 Observer		

# Airspace Classification

MISSION LOCATION SURVEY

## AIRSPACE MAP



## OVERLYING AIRSPACES

Class	Name	Floor	Ceiling
E	3.5.2-4 [CAE]	2000AGL	18000MSL
E	T731 Fixed RNAV Route	2200AGL	18000MSL

Planned flight altitude is below the lowest documented airspace layer

## NEAREST AERODROMES & DISTANCE FROM OPERATION

JOLIETTE (CSG3 - AERODROME - Reg)	Lat: 46.045	Long: -73.502	6.215KM	3.356NM	SE
<b>Operator:</b> AEROCLUB DE JOLIETTE INC: PHONE: 450-759-6252, POST: UNKNOWN <b>FIR Contact:</b> 514-633-3365					
LOURDES-DE-JOLIETTE (CSE3 - AERODROME - Reg)	Lat: 46.109	Long: -73.453	10.331KM	5.578NM	NE
<b>Operator:</b> ECOLE DE PARACHUTISME VOLTIGE 2001 INCORPORATED: PHONE: 450-752-0385, POST: UNKNOWN <b>FIR Contact:</b> 514-633-3365					
LAC CLOUTIER (CTC2 - WATERDROME - Reg)	Lat: 46.176	Long: -73.654	13.346KM	7.206NM	NW
<b>Operator:</b> FERNAND RIVEST: PHONE: 450-883-8518, POST: UNKNOWN <b>FIR Contact:</b> 514-633-3365					

## QUEBEC

## AERODROME / FACILITY DIRECTORY

## JOLIETTE QC

CSG3

<b>REF</b>	N46 02 41 W73 30 06 2.2NW 15°W (2014) UTC-5(4) Elev 225' VTA A5002 LO6 LO7 LO8	
<b>OPR</b>	Aéroclub de Joliette Inc 450-759-6252 Reg	
<b>PF</b>	A-1 C-2,3,4,5,6	
<b>FLT PLN</b>	(bil)	
<b>FIC</b>	Québec 866-GOMÉTÉO or 866-WXBRIEF (Toll free within Canada) or 866-541-4105 (Toll free within Canada & USA)	
<b>ACC</b>	Montréal 800-633-1353	
<b>SERVICES</b>		
<b>FUEL</b>	100LL, JA-1 PN	
<b>S</b>	1,4,5,6	
<b>RWY DATA</b>	Rwy 15(150°)/33(330°) 3109x75 ASPH	
<b>TWY</b>	Twy A rstd to acct wingspans less than 49'	
<b>RCR</b>	Opr Ltd win maint	
<b>LIGHTING</b>	15-(TE ME), 33-(TE ME) ARCAL-123.5 type J	
<b>COMM</b>		
<b>ATF</b>	tfc 123.5 5NM 3300 ASL	
<b>PRO</b>	Rgt hand circuits Rwy 15 (CAR 602.96). Grass/snow tkof/lbg area 1500x35 adj NE Rwy 15/33 btwn Twys B and C.	
<b>CAUTION</b>	A/D Lourdes-de-Joliette 4.5NM NE, tfc 123.5. Possibility of NORDO ultra-light tfc in the circuit. Two lgtd twrs 512 ASL (253 AGL) 1NM NE of A/D. P-line 40 AGL aprx 1320' Thld 15.	

## QUEBEC

## AERODROME / FACILITY DIRECTORY

## LOURDES-DE-JOLIETTE QC

CSE3

<b>REF</b>	N46 06 34 W73 27 10 1N 15°W (2015) UTC-5(4) Elev 350' VTA A5002	
<b>OPR</b>	École De Parachutisme Voltige 2001 Inc 450-752-0385 Reg PPR	
<b>PF</b>	C-1,2,3,4,5,6	
<b>FLT PLN</b>	(bil)	
<b>FIC</b>	Québec 866-GOMÉTÉO or 866-WXBRIEF (Toll free within Canada) or 866-541-4105 (Toll free within Canada & USA)	
<b>SERVICES</b>	<b>S</b> 1	
<b>RWY DATA</b>	Rwy 04/22 2750x100 GRVL/GRASS	
<b>RCR</b>	Opr No win maint. Rwy sfc soft dur spring thaw.	
<b>COMM</b>	(bil)	
<b>ATF</b>	tfc 123.5 5NM 3400 ASL	
<b>CAUTION</b>	Parachuting BLW 18,000 ASL. A/D Joliette 4.5NM SW, tfc 123.5.	

# CANADA WATER AERODROME SUPPLEMENT

Effective 0901Z 19 March 2026 to 0901Z 18 February 2027

AERODROME/FACILITY DIRECTORY B219

## SAINT JOHN VFR TERMINAL PROCEDURES CHART - TRAINING AREAS (Cont'd)

NAME	IDENT	LAT/LONG
BARNESVILLE	VCBRN	N45° 26' 30" W065° 44' 00"
COLESON COVE GENERATING STATION	VCCGS	N45° 09' 18" W066° 12' 00"
GONDOLA POINT	VCGON	N45° 26' 12" W065° 59' 00"
GRAND BAY	VCBAY	N45° 18' 42" W066° 11' 36"
HAMPTON	VCHPN	N45° 29' 42" W065° 50' 06"
MISPEC	VCMIS	N45° 12' 48" W065° 56' 48"
ST. MARTINS	VCSTM	N45° 20' 54" W065° 32' 48"

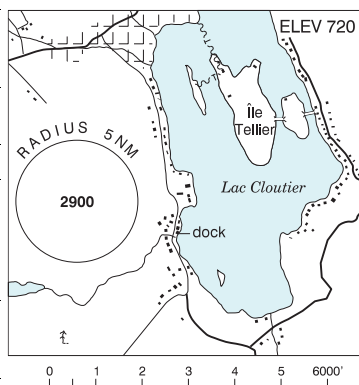
## SAINT JOHN FSS - RCO

Fredericton 119.0 (RAAS) 0245-1045Z† (N45 52 W66 32)

## ST-ALPHONSE / LAC CLOUTIER QC

CTC2

<b>REF</b>	N46 10 34 W73 39 13 1.7ESE 15°W (2015) UTC-5(4) Elev 720' VTA A5002
<b>OPR</b>	Fernand Rivest 450-883-8518 Reg PPR
<b>PF</b>	C-1,2 D-4,5,6
<b>FLT PLN</b>	(bil) <b>FIC</b> Québec 866-GOMÉTÉO or 866-WXBRIEF (Toll free within Canada) or 866-541-4105 (Toll free within Canada & USA)
<b>SERVICES</b>	<b>OIL</b> 100 Emerg only <b>S</b> 5
<b>A/D DATA</b>	Open water May-Nov.
<b>COMM</b>	<b>ATF</b> tfc 123.5 4NM 3800 ASL
<b>CAUTION</b>	Marked wires from islands & shore.



## ST-CHARLES-DE-BOURGET QC — See SAGUENAY / ST-CHARLES-DE-BOURGET