FLIGHT PLAN & SITE SURVEY

O'GORMAN INTERMEDIATE

October 01, 2026

IMPORTANT NOTICE

Please ensure you have received all required authorizations prior to flight. This Site Survey was created using RPAS Wilco. The user accepts all responsibility for the accuracy of the information.

Terms & Conditions: rpaswilco.com/#tnc

Mission Information

O'GORMAN INTERMEDIATE

FLIGHT DETAILS

Reference No:	**MAAC-6-3839**
Project Name:	**TIMMINS GOLDEN HAWKS**
Pilot Name:	**MAAC**
Pilot Certificate:	
Mission Type:	**VLOS**
Flight Start:	**October 01, 2026 02:24 AM**
Flight End:	**October 01, 2026 03:24 AM**

LOCATION DETAILS

Flight Address:	**O'GORMAN INTERMEDIATE**
Latitude:	**48° 29' 9.24" N (48.486)**
Longitude:	**81° 20' 6.25" W (-81.335)**
Field Elevation:	**935 ft MSL**
Altitude / Radius:	**400.0 ft / 926.0 m (0.5 nm)**
Classification:	**CONTROLLED**
FIR / Contact:	**CZYZ / 905-676-4509**

NOTES

Your flight is in controlled airspace.
If your RPAS is > 250g, please obtain RPAS Flight Authorization using the NavDrone app or by contacting NavCanada. (CARs 901.71)

REPORT CONTENTS

Site Survey • Obstacles (if available) • Nearby Aerodromes • Canadian Aviation Regulations • GFA • Aerodrome Supplements • METAR & TAF • NOTAMs • CFS

Flight Map & MODEL Details

MISSION LOCATION SURVEY

FLIGHT AREA MAP

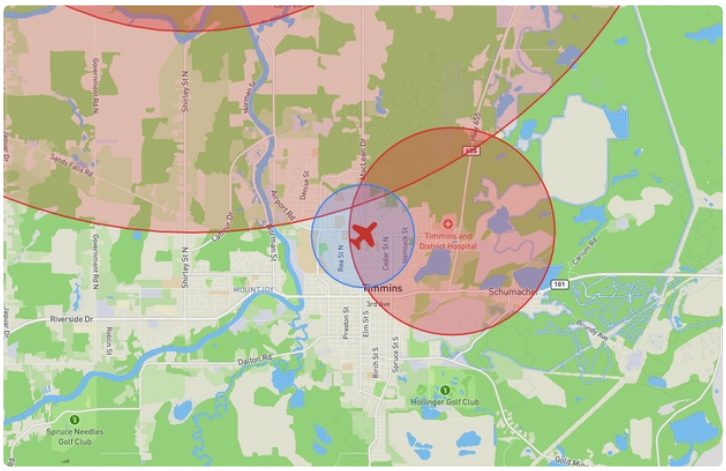

MISSION LOCATION DETAILS

ROLE	LATITUDE	LONGITUDE
MODEL	48° 29' 9.24" N 48.486	81° 20' 6.25" W -81.335
Pilot		
Payload Op.		
Observer		

Airspace Classification

MISSION LOCATION SURVEY

AIRSPACE MAP

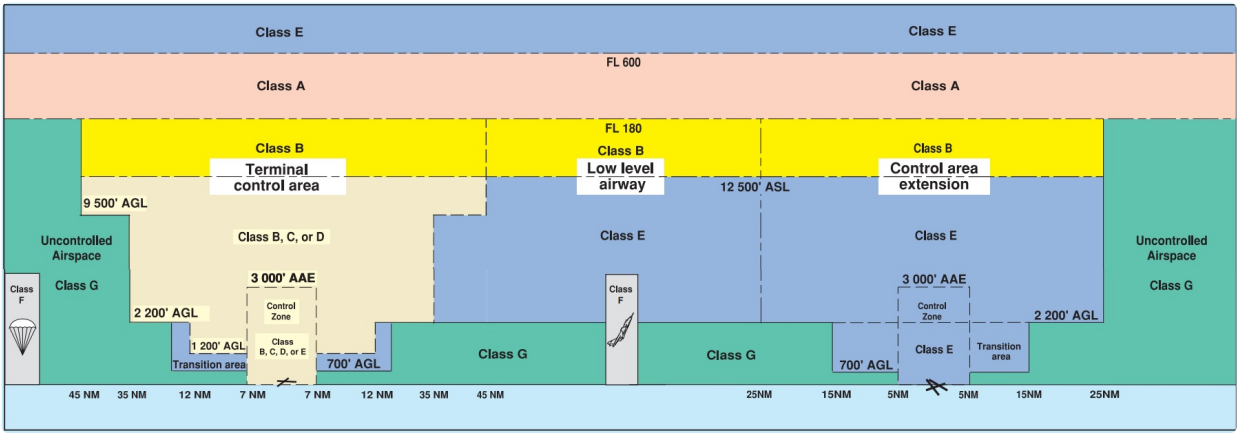

OVERLYING AIRSPACES

Class	Name	Floor	Ceiling
E	Timmins, ON [CZ]	SFC	3000GND
E	Timmins, ON [TA]	700AGL	18000MSL
E	Timmins, ON [CAE]	2200AGL	18000MSL

NEAREST AERODROMES & DISTANCE FROM OPERATION

TIMMINS (TIMMINS AND DISTRICT HOSP) (CTM6 - HELIPORT - Cert)	Lat: 48.487	Long: -81.313	0.678KM	0.366NM	E
Operator: TIMMINS AND DISTRICT HOSPITAL: PHONE: 705-267-2131, POST: UNKNOWN **FIR Contact:** 905-676-4509					
TIMMINS (VICTOR M. POWER) (CYTS - AERODROME - Cert)	Lat: 48.569	Long: -81.377	8.846KM	4.776NM	N
Operator: CITY OF TIMMINS: PHONE: 705-360-2636, POST: UNKNOWN **FIR Contact:** 905-676-4509					

TIMMINS (TIMMINS & DISTRICT HOSP) ON (Heli) CTM6

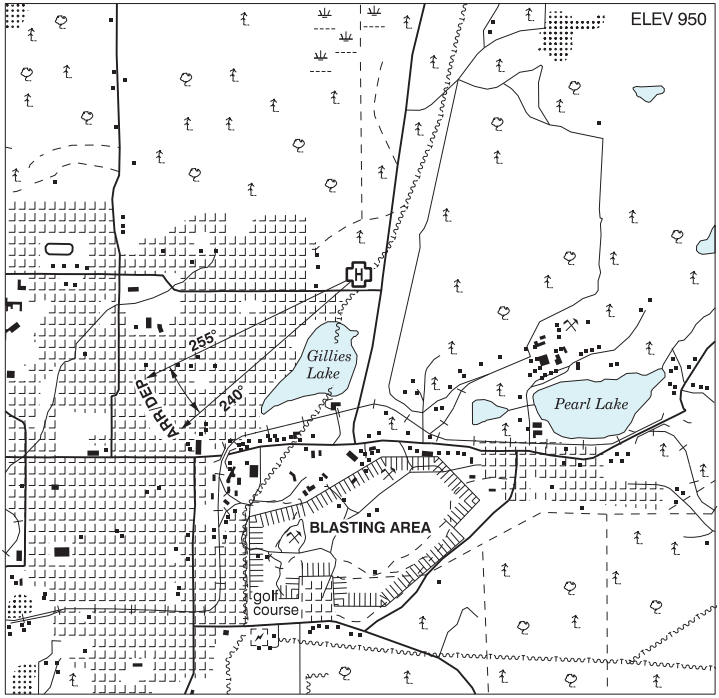

REF	N48 29 13 W81 18 49 Adj NE 11ºW UTC-5(4) Elev 950' A5009
OPR	Timmins and District Hospital 705-267-2131 Cert PPR
FLT PLN **FIC**	London 866-WXBRIEF (Toll free within Canada) or 866-541-4104 (Toll free within Canada & USA)
HELI DATA **RCR**	86' dia ASPH 114' dia Max heli overall length 57.5' Opr
LIGHTING	RF(FL)
COMM **MF**	Timmins rdo 122.3 5NM 4000 ASL centered on Timmins aprt 5.6NM NNW (CAR 602.98)
PRO	Arr/dep 240º-255º fr heli, slope 8% (H3), day/night use.
CAUTION	Blasting ops aprx 0.9NM S of A/D up to 1486 ASL refer to Timmins VTPC, ctc London rdo.

TIMMINS (VICTOR M. POWER) ON — CYTS

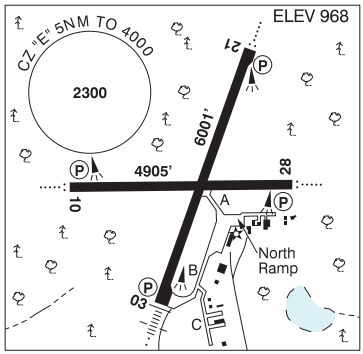

REF	N48 34 09 W81 22 39 6NNW 11°W UTC-5(4) Elev 968´ A5009 LO4 LO7 HI4 CAP
OPR	City of Timmins 705-360-2636 10-03Z‡ Nov 1-Apr 30 1100-2130Z‡ Mon-Fri exc hols, 13-16Z‡ Sat-Sun & hols May 1-Oct 31 Cert Ldg fees
PF	B-1,2,3,6 C-4,5
FLT PLN	Pilots to open/close VFR flt plan with London rdo FISE or by phone.
FIC	London 866-WXBRIEF (Toll free within Canada) or 866-541-4104 (Toll free within Canada & USA)
WX	METAR H24. TAF H24, issue times: 02, 08, 14, 20Z.
SERVICES	
FUEL	100LL, JA-1 (FSII avbl), HPR 10-01Z‡ Mon-Fri, 1130-2400Z‡ Sat-Sun O/T 1 hr PN 705-360-8888
OIL	All
S	1, 2, 3
SUP FL	D-Ice Type I & IV Air Creebec 705-264-9521. D-Ice Type I & A-Ice Type III Maintair Aviation Services Ltd. 705-262-4849
JASU	10/15
MIL CON	Air Creebec Inc. 705-264-9521
RWY DATA	Rwy 03(031°)/21(211°) 6001x150 ASPH Rwy 10(101°)/28(281°) 4905x150 ASPH
RWY CERT	Rwy 03/21 AGN IV Rwy 10/28 AGN IV
TWY CERT	Twy C AGN II
RCR	Opr RSC/CRFI & Win maint avbl 10-03Z‡ O/T 4 hrs PN, call out chg. PCN
LIGHTING	03-AN(TE HI) P2, 21-AO(TE HI) P2, 10-AO(TE ME) P2, 28-AO(TE ME) P2
COMM	
RADIO	122.3 PTC avbl (E) (emerg only 705-264-6009)
RCO	London rdo 123.55 (FISE) 126.7 (bcst)
ATIS	124.95
MF	rdo 122.3 5NM 4000 ASL (CAR 602.98)
PAL	Toronto Ctr 128.3
NAV	
VOR/DME	YTS 113.0 Ch 77 N48 34 20 W81 22 12 (989')
ILS	ITS 109.7 (Rwy 03) RVR
PRO	Turn around bay on Thld 21 not to be used for holding. Non-sked and tran acft park on N Ramp.
CAUTION	Blasting ops SE of A/D up to 1486 MSL refer to VTPC, ctc London rdo. Porcupine Lake ATF area adj SE (ltd hrs 123.3 O/T 122.8 5NM 2000 ASL). Extv bird & wildlife activity in vic A/D.

TIMMINS (VICTOR M. POWER) VFR TERMINAL PROCEDURES CHART

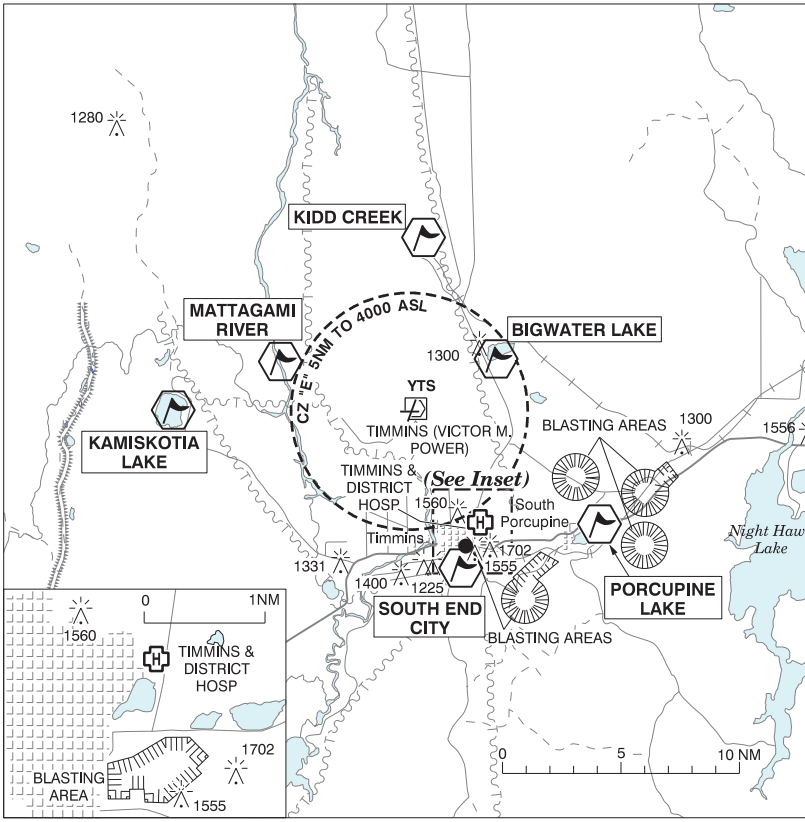

NAME	IDENT	LAT/LONG
BIGWATER LAKE	VCBWL	N48° 36' 27" W081° 17' 00"
KAMISKOTIA LAKE	VCKMS	N48° 34' 00" W081° 38' 00"
KIDD CREEK	VCKDC	N48° 41' 00" W081° 22' 30"
MATTAGAMI RIVER	VCMTR	N48° 36' 00" W081° 30' 48"
PORCUPINE LAKE	VCPQP	N48° 29' 00" W081° 11' 00"
SOUTH END CITY	VCSTH	N48° 27' 30" W081° 20' 00"