FLIGHT PLAN & SITE SURVEY

Craig Rd Airfield

October 01, 2026

IMPORTANT NOTICE

Please ensure you have received all required authorizations prior to flight. This Site Survey was created using RPAS Wilco. The user accepts all responsibility for the accuracy of the information.

Terms & Conditions: rpaswilco.com/#tnc

Mission Information

CRAIG RD AIRFIELD

FLIGHT DETAILS

Reference No:	**MAAC-89-3992**
Project Name:	**BAY OF QUINTE AEROMODELLERS**
Pilot Name:	**MAAC**
Pilot Certificate:	
Mission Type:	**VLOS**
Flight Start:	**October 01, 2026 02:28 AM**
Flight End:	**October 01, 2026 03:28 AM**

LOCATION DETAILS

Flight Address:	**Craig Rd Airfield**
Latitude:	**44° 14' 8.00" N (44.236)**
Longitude:	**77° 16' 43.00" W (-77.279)**
Field Elevation:	**397 ft MSL**
Altitude / Radius:	**400.0 ft / 926.0 m (0.5 nm)**
Classification:	**UNCONTROLLED**
FIR / Contact:	**CZYZ / 905-676-4509**

REPORT CONTENTS

Site Survey • Obstacles (if available) • Nearby Aerodromes • Canadian Aviation Regulations • GFA • Aerodrome Supplements • METAR & TAF • NOTAMs • CFS

Flight Map & MODEL Details

MISSION LOCATION SURVEY

FLIGHT AREA MAP

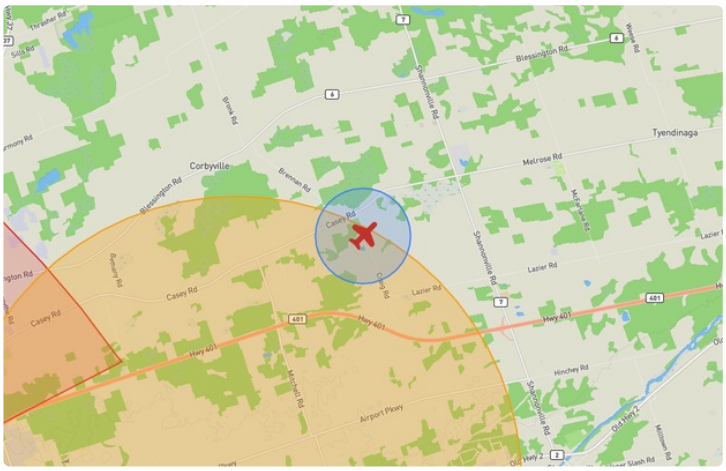

MISSION LOCATION DETAILS

ROLE	LATITUDE	LONGITUDE
MODEL	44° 14' 8.00" N 44.236	77° 16' 43.00" W -77.279
Pilot		
Payload Op.		
Observer		

Airspace Classification

MISSION LOCATION SURVEY

AIRSPACE MAP

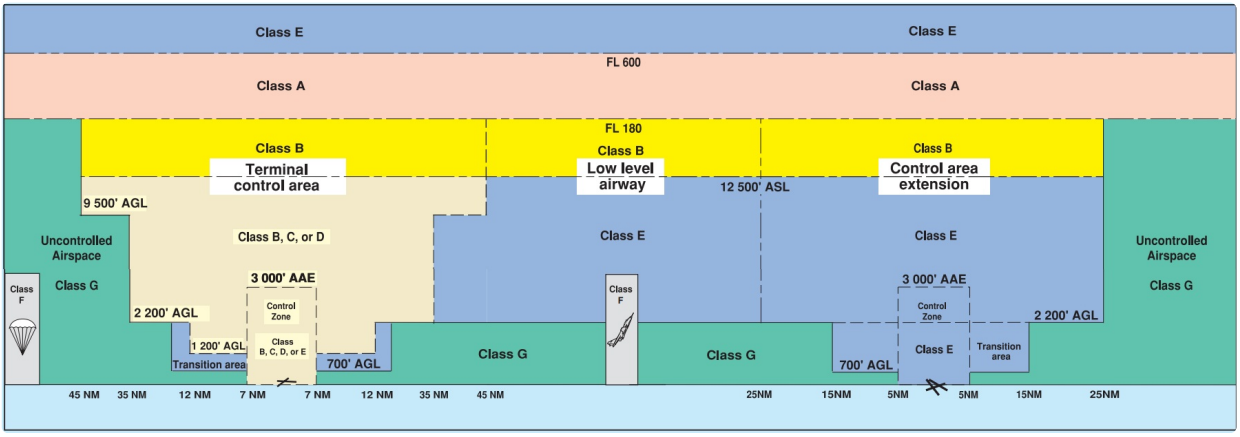

OVERLYING AIRSPACES

Class	Name	Floor	Ceiling
E	Trenton, ON d) [TCA]	700AGL	17000MSL

NEAREST AERODROMES & DISTANCE FROM OPERATION

BELLEVILLE (MARKER FIELD) (CNU4 - AERODROME - Reg)	Lat: 44.192	Long: -77.309	4.483KM	2.421NM	SW
Operator: D. BYRD: PHONE: 613-962-7337, PHONE: 613-966-4020, POST: BOX 322 BELLEVILLE, ON K8N 5A5 **FIR Contact:** 905-676-4509					
BELLEVILLE (QHC) (CBV5 - HELIPORT - Cert)	Lat: 44.167	Long: -77.35	8.605KM	4.646NM	SW
Operator: QUINTE HEALTH CARE: PHONE: 613-969-7400, POST: UNKNOWN **FIR Contact:** 905-676-4509					
TYENDINAGA (MOHAWK) (CPU6 - AERODROME - Reg)	Lat: 44.185	Long: -77.108	13.817KM	7.461NM	E
Operator: FIRST NATIONS TECHNICAL INSTITUTE: PHONE: 1-800-263-4220 ext 5006, PHONE: 613-885-1340, POST: UNKNOWN **FIR Contact:** 905-676-4509					
MOUNTAIN VIEW (CPZ3 - AERODROME - Mil)	Lat: 44.07	Long: -77.339	18.112KM	9.78NM	S
Operator: DEPARTMENT OF NATIONAL DEFENCE: FAX: 613-965-7093, PHONE: 319-827-3316, PHONE: 613-965-3316, POST: UNKNOWN **FIR Contact:** 905-676-4509					

BELLEVILLE (MARKER FIELD) ON CNU4

REF	N44 11 32 W77 18 34 1.8E 12°W UTC-5(4) Elev 320´ A5000
OPR	D. Byrd 613-962-7337 Reg PPR
PF	B-1 C-2,3,4,5,6
FLT PLN FIC	London 866-WXBRIEF (Toll free within Canada) or 866-541-4104 (Toll free within Canada & USA)
SERVICES S	1
RWY DATA RCR	Rwy 08/26 3280x75 GRASS/GRVL Thld 08 displ 240´. Thld 26 displ 740´. Opr No win maint.

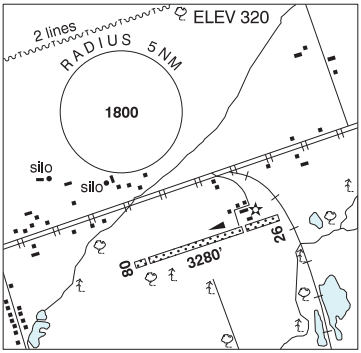

COMM ATF	tfc 122.8 3.5NM 3300 ASL Area underlies E quadrant of the CYTR Mil CZ
PRO	Refer VTPC Trenton for east & westbound rtes & Belleville Area alt.
CAUTION	Glider activity to 2000 ASL.

BELLEVILLE (QHC) ON (Heli) CBV5

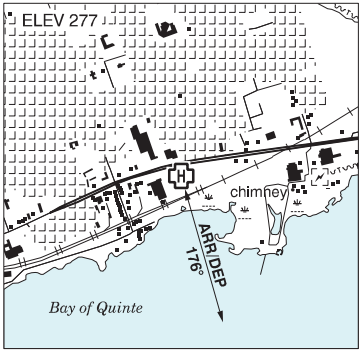

REF	N44 10 02 W77 21 01 1.5E 12°W (2012) UTC-5(4) Elev 277' A5000
OPR	Quinte Health Care 613-969-7400 Cert
PF	C-1,2,3,4,5,6
FLT PLN FIC	London 866-WXBRIEF (Toll free within Canada) or 866-541-4104 (Toll free within Canada & USA)
HELI DATA RCR	FATO/TLOF 86' dia ASPH Safety Area 114' dia Max heli overall length 57.5' Opr
LIGHTING	DR RY RF(LO) ARCAL-123.2 type K
COMM ATF	tfc 122.8 2NM 3300 ASL
PRO	Arr/dep 176° fr heli, slope 8% (H3), day/night use.

TYENDINAGA (MOHAWK) ON CPU6

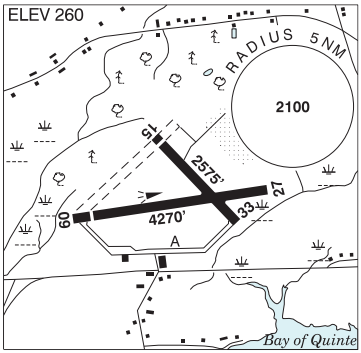

REF	N44 11 05 W77 06 28 3SW 13°W UTC-5(4) Elev 260' A5000
OPR	First Nations Technical Institute 1-800-263-4220 ext 5006, 613-885-1340 13-20Z‡ Mon-Fri exc hols Reg PPR exc MEDEVAC and emerg
PF	B-1 13-20Z‡ Mon-Fri exc hols C-2,5 D-3,4,6
FLT PLN	
FIC	London 866-WXBRIEF (Toll free within Canada) or 866-541-4104 (Toll free within Canada & USA)
SERVICES	4 (O/R), 5
RWY DATA	Rwy 09/27 4270x144 ASPH Thld 09 displ 390'. Rwy 15/33 2575x144 ASPH Thld 15 displ 150'.
RCR	Opr Ltd win maint
LIGHTING	09-(LO non-std, May-Nov), 27-(LO non-std, May-Nov)
COMM	
ATF	Mohawk UNICOM ltd hrs O/T tfc 123.5 5NM 3300 ASL
CAUTION	Extv bird activity Apr-Oct. Possibility of NORDO maint equip on rwys. Extv flt tng activity on and within 20NM of A/D.

TRENTON / MOUNTAIN VIEW ON CPZ3

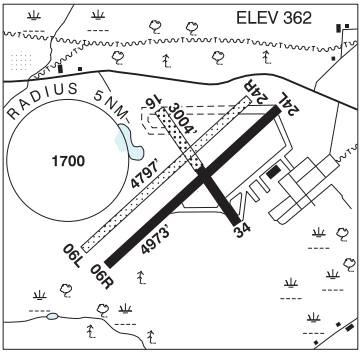

REF	N44 04 12 W77 20 22 5.2SE 12°W (2022) UTC-5(4) Elev 362' A5000 LO6 LO7 HI5
OPR	DND – Mil Use Only. 24 hr PPR through Trenton Ops 613-965-3316, CSN 319-827-3316 Fax 613-965-7093. Regardless of PPR all users check in with Wg Ops via phone or radio 122.35, 268.0 prior to using Mountain View aprt.
PF	B-1 D-2,3,5
FLT PLN **FIC**	London 866-WXBRIEF (Toll free within Canada) or 866-541-4104 (Toll free within Canada & USA) (Note: Wg Ops/ATC will not accept telephone/air filing).
SERVICES **MIL ADV**	Trenton 268.0 or 122.35 20 min prior to ldg
RWY DATA	Rwy 06R(059°)/24L(239°) 4973x90 ASPH usable (with unstressed 15ft asphalt either side) Rwy 06L(060°)/24R(240°) 4797X60 GRVL Rwy 16(158°)/34(338°) 3004X150 ASPH/GRVL, GRVL starts 100'N of intxn Rwy 06R/24L
RCR	Opr Rwy 06R/24L TT585, PCN 86/F/A/X/T. Ltd sked win maint. Rwy 16/34 - sfc rough, no maint, use with caution
LIGHTING	Rwy 06R/24L, 06L/24R AMP3 marker panels avbl. Overt/covert AMP3 lgt avbl. ARCAL Rwy 06R/24L and Rwy 06L/24R 122.925, both type J; overt lgt avbl min 3 days PNR; overt lgt avbl min 3 days PNR
COMM **ATF**	tfc 122.925 4NM 2500 ASL Area underlies the SE quadrant of the CYTR Mil CZ. Acft to contact Trenton Twr on 128.7 prior to entering the Mountain View ATF area.
PRO	Rwy 06R/24L Medium and Heavy acft shall only turn around on the first 300ft of each end of the rwy. Acft on apch for Rwy 24L & 24R must maintain 3° GP due to hwy, if less than 3° initiate go around before overflight of hwy exc Gliders and tow acft. Increased mil tfc within 35NM of CYTR. Pilots are advised to listen to CYTR ATIS (135.45) prior to contacting CYTR Twr for entry into ATF area. Extensive paradrop & glider activity at Trenton (CYTR) & Mountain View to 3500 ASL, ocsl to 12,500 ASL. Timing and alt will be bcst on ATIS. Non-std circuit pro for mil acft. All users external to 8 Wing intending to conduct training at Mountain View must request permission and a procedures briefing. Request permission from 8 Wing Ops at 613-392-2811 ext 4560/2559/2766 a minimum of 24 hours in advance.
CAUTION	Possible NORDO vehicles on rwy/twy, verify rwy unobstructed prior to ldg. Possible wildlife on runways, particularly at night.