FLIGHT PLAN & SITE SURVEY

RENE CENTRE SPORTIF REGIONAL LOUIS CYR INC.

October 01, 2026

IMPORTANT NOTICE

Please ensure you have received all required authorizations prior to flight. This Site Survey was created using RPAS Wilco. The user accepts all responsibility for the accuracy of the information.

Terms & Conditions: rpaswilco.com/#tnc

Mission Information

RENE CENTRE SPORTIF REGIONAL LOUIS CYR INC.

FLIGHT DETAILS

Reference No:	**MAAC-925-5863**
Project Name:	**LES CHUMS DE RENÉ**
Pilot Name:	**MAAC**
Pilot Certificate:	
Mission Type:	**VLOS**
Flight Start:	**October 01, 2026 02:30 AM**
Flight End:	**October 01, 2026 03:30 AM**

LOCATION DETAILS

Flight Address:	**RENE CENTRE SPORTIF REGIONAL LOUIS CYR INC.**
Latitude:	**45° 11' 33.35" N (45.193)**
Longitude:	**73° 24' 12.63" W (-73.404)**
Field Elevation:	**157 ft MSL**
Altitude / Radius:	**400.0 ft / 926.0 m (0.5 nm)**
Classification:	**UNCONTROLLED**
FIR / Contact:	**CZUL / 514-633-3365**

REPORT CONTENTS

Site Survey • Obstacles (if available) • Nearby Aerodromes • Canadian Aviation Regulations • GFA • Aerodrome Supplements • METAR & TAF • NOTAMs • CFS

Flight Map & MODEL Details

MISSION LOCATION SURVEY

FLIGHT AREA MAP

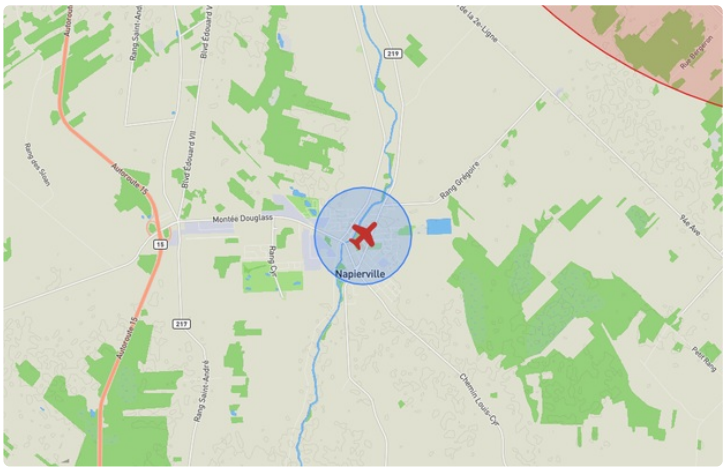

MISSION LOCATION DETAILS

ROLE	LATITUDE	LONGITUDE
MODEL	45° 11' 33.35" N 45.193	73° 24' 12.63" W -73.404
Pilot		
Payload Op.		
Observer		

Airspace Classification

MISSION LOCATION SURVEY

AIRSPACE MAP

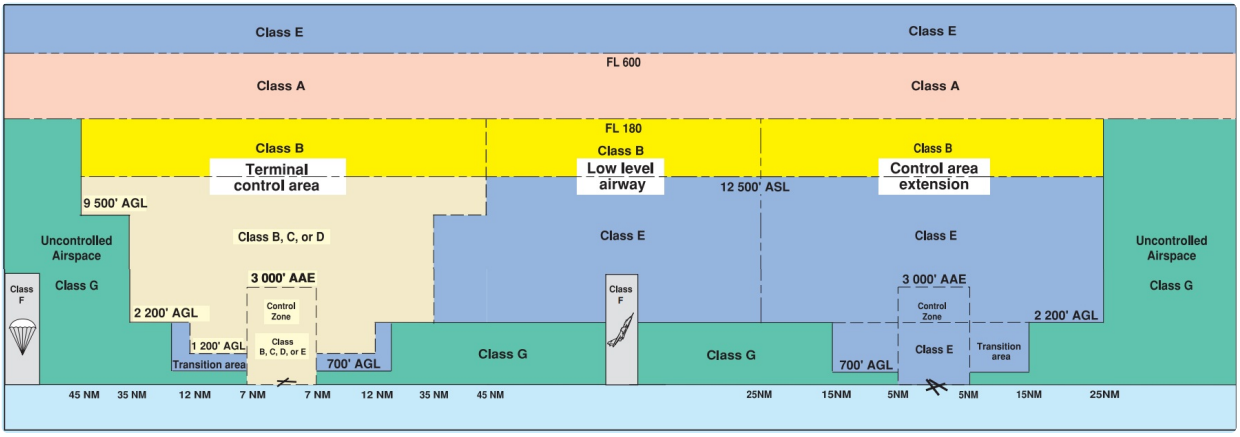

OVERLYING AIRSPACES

Class	Name	Floor	Ceiling
E	St-Jean, QC [TA]	700AGL	18000MSL
E	3.5.2-4 [CAE]	2000AGL	18000MSL
C	Montréal, QC d) [TCA]	2000MSL	3000MSL
C	Montréal, QC e) [TCA]	3000AGL	5000MSL
C	Montréal, QC f) [TCA]	5000MSL	12500MSL
E	3.5.2-5 [CAE]	6000AGL	18000MSL

NEAREST AERODROMES & DISTANCE FROM OPERATION

ST-MICHEL (CML9 - HELIPORT - Reg)	Lat: 45.255	Long: -73.551	12.522KM	6.761NM	NW
Operator: CHANTAL LUSSIER: PHONE: 514-973-4860, POST: UNKNOWN **FIR Contact:** 514-633-3365					
ST-JEAN (CYJN - AERODROME - Cert)	Lat: 45.294	Long: -73.281	13.872KM	7.49NM	NE
Operator: NEXDEV: PHONE: 450-359-9999 +4235, POST: UNKNOWN **FIR Contact:** 514-633-3365					
ST-MATHIEU-DE-LAPRAIRIE (CML8 - AERODROME - Reg)	Lat: 45.311	Long: -73.565	17.335KM	9.36NM	NW
Operator: AEROLANE: PHONE: 514-594-2897, POST: UNKNOWN **FIR Contact:** 514-633-3365					

ST-MICHEL QC (Heli) CML9

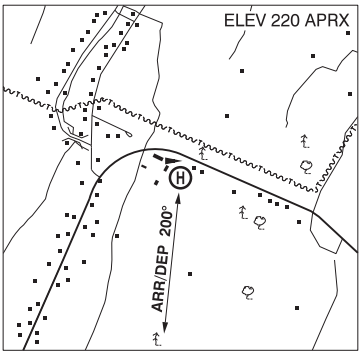

REF	N45 15 18 W73 33 03 1.3 ENE 14°W (2017) UTC-5(4) Elev 220' aprx VTA A5002
OPR	Chantal Lussier 514-973-4860 Reg PPR
FLT PLN **FIC**	(bil) Québec 866-GOMÉTÉO or 866-WXBRIEF (Toll free within Canada) or 866-541-4105 (Toll free within Canada and the USA)
SERVICES **FUEL**	100LL
HELI DATA **RCR**	FATO/TLOF 50' x 50' ASPH Safety Area 65' x 65' Max heli overall length 38.6' Opr
COMM **ATF**	(bil) tfc 123.2 5NM 2000 ASL outside Montreal TCA
PRO	Arr/dep 200° fr heli

ST-JEAN QC CYJN

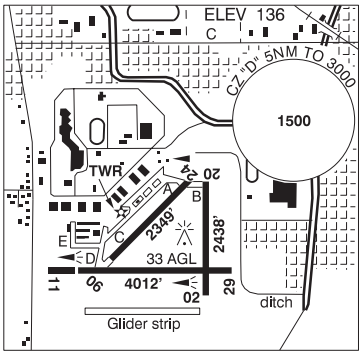

REF	N45 17 40 W73 16 54 Adj SW 15°W (2012) UTC-5(4) Elev 136´ VTA A5002 LO6 LO7 LO8 T2 CAP
OPR	Nexdev 450-359-9999 ext 4235 Cert Ldg fees
PF	A-7,8 FBO/Apron Password: 1182 B-1 C-2,3,4,5,6
FLT PLN	(bil)
FIC	Québec 866-GOMÉTÉO or 866-WXBRIEF (Toll free within Canada) or 866-541-4105 (Toll free within Canada & USA)
ACC	Montréal 514-633-3211 or 800-633-1353. All Flt Plns, IFR tng flts PPR. Flt Plns by Fax at 514-633-2877 & include phone numbers where pilot can be reached prior to dep. When twr closed IFR clearance or activation 514-633-3014.
WX	LWIS H24 LAWO 1230-0230Z‡ Apr-Oct; 13-02Z‡ Nov-Mar
SERVICES	14-22Z‡ Mon-Fri Apr-Nov; 14-22Z‡ Sat-Sun Apr-May & Oct-Nov; 14-23Z‡ Sat-Sun Jun-Sep; 14-21Z‡ Dec-Mar O/T 1hr PN 450-741-6799 call out chg.
FUEL	JA-1 (FSII avbl), SP, HPR
OIL	W100, 15W30
S	4,5,6
PVT ADV	FBO 123.35 450-741-6799
RWY DATA	Rwy 11(105°)/29(285°) 4012x100 ASPH Thld 11 displ 600´. Rwy 02(015°)/20(195°) 2438x100 ASPH Rwy 06(060°)/24(240°) 2349x100 ASPH
RWY CERT	Rwy 11/29 AGN IIIA Rwy 02/20 AGN II Rwy 06/24 AGN II
TWY CERT	Twy: A, B, E AGN II
TWY	Twy C, E: uncontrolled.
RCR	Opr Rwy 11/29 and Rwy 02/20 Nov-Apr snow removal accumulation 3cm or more. Rwy 06/24 no win maint. CRFI PCN
LIGHTING	11-(T ME), 29-(TE ME) ARCAL-118.2 type J
COMM	(bil)
GND	121.7 1230-0230Z‡ Apr-Oct; 13-02Z‡ Nov-Mar
TWR	118.2 (V) 1230-0230Z‡ Apr-Oct; 13-02Z‡ Nov-Mar (emerg only 450-347-4233)
ATF	tfc 118.2 0230-1230Z‡ Apr-Oct; 02-13Z‡ Nov-Mar 5NM 3000 ASL
ARR	Montréal 125.15 268.3
DEP	Montréal 125.15 268.3
VFR ADV	Montréal Tml 125.15
PRO	Rgt hand circuits Rwy 11 (CAR 602.96). Intsv glider tng fr aprt to 3NM S dly fr mid-Apr to mid-Aug & wknds Sep-Nov. VFR training not auth 0230-1230Z‡. **VFR Codes:** Refer to MONTRÉAL VTPC section VFR FLIGHTS IN MONTRÉAL/TRUDEAU, MONTRÉAL/MET (AÉROPORT MÉTROPOLITAIN DE MONTRÉAL), MONTRÉAL/MIRABEL AND MONTRÉAL TERMINAL CLASS C AIRSPACE. **Training:** VFR circuits PPR 1-800-633-1353. See VTPC for heli arr/dep rte.
CAUTION	Periodic blasting ops 1NM W of aprt, ctc TWR. Possible uncontrolled win maint eqpt on rwy. Increased bird activity Jul-Dec.

ST-JEAN VFR TERMINAL PROCEDURES CHART

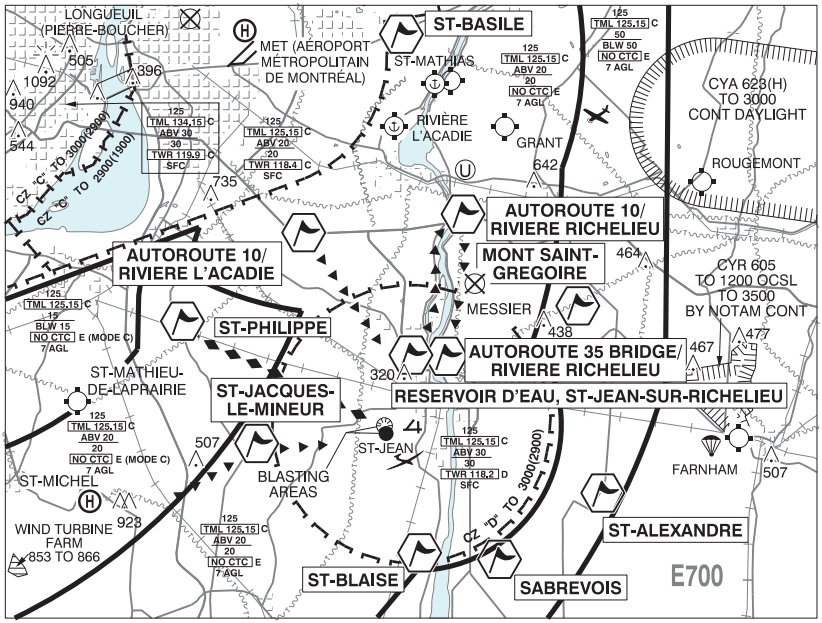

NAME	IDENT	LAT/LONG
AUTOROUTE 10 / RIVIERE L'ACADIE	VCACD	N45° 24' 28" W073° 22' 06"
AUTOROUTE 10 / RIVIERE RICHELIEU	VCRIC	N45° 24' 55" W073° 14' 34"
AUTOROUTE 35 BRIDGE / RIVIERE RICHELIEU	VCRLU	N45° 19' 37" W073° 15' 36"
MONT SAINT-GREGOIRE	VCGGR	N45° 21' 24" W073° 08' 55"
RESERVOIR D'EAU, ST-JEAN-SUR-RICHELIEU	VCRSV	N45° 19' 39" W073° 17' 23"
SABREVOIS	VCSBR	N45° 12' 24" W073° 13' 44"
ST-ALEXANDRE	VCALX	N45° 14' 23" W073° 06' 59"
ST-BASILE	VCSTB	N45° 31' 36" W073° 17' 20"
ST-BLAISE	VCBLA	N45° 13' 14" W073° 18' 04"
ST-JACQUES-LE-MINEUR	VCSJM	N45° 16' 29" W073° 25' 11"
ST-PHILIPPE	VCLPR	N45° 21' 10" W073° 28' 29"

ST-MATHIEU-DE-LAPRAIRIE QC CML8

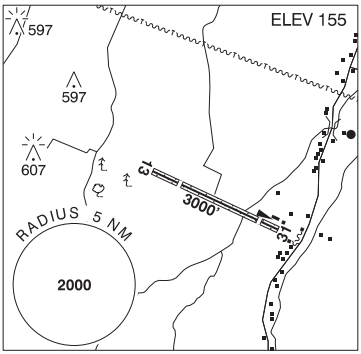

REF	N45 18 40 W73 33 55 2WSW 14°W (2018) UTC-5(4) Elev 155 VTA A5002
OPR	Aerolane 514-594-2897 Reg PPR
PF	C-3,5,6
FLT PLN **FIC**	(bil) Québec 866-GOMÉTÉO or 866-WXBRIEF (Toll free within Canada) or 866-541-4105 (Toll free within Canada & USA)
SERVICES **FUEL** **S**	 100LL 1,5
RWY DATA **RCR**	Rwy13(127°)/31(307°) 3000x50 GRVL/ASPH, ctr 20' ASPH Thld 13 displ 600' Thld 31 displ 400' Opr
COMM **ATF**	 tfc 123.2 5NM 3200 ASL excluding Montréal/Pierre Elliott Trudeau Intl CZ, Montréal/Met (Aéroport Métropolitain de Montréal) CZ and the airspace that lies within Montreal TCA class C airspace
CAUTION	Lgtd & unlgtd wind turbines to 607 ASL (456 AGL) W of thld 13 (see sketch) and to 653 ASL (456 AGL) aprx 0.7NM S & SW of A/D. 30 AGL P-line crosses apch to Rwy 31, 1400' fr displ thld.