FLIGHT PLAN & SITE SURVEY

BRCF FALL FIELD

October 01, 2026

IMPORTANT NOTICE

Please ensure you have received all required authorizations prior to flight. This Site Survey was created using RPAS Wilco. The user accepts all responsibility for the accuracy of the information.

Terms & Conditions: rpaswilco.com/#tnc

Mission Information

BRCF FALL FIELD

FLIGHT DETAILS

Reference No:	**MAAC-361-5471**
Project Name:	**BEETON RC FLYERS**
Pilot Name:	**MAAC**
Pilot Certificate:	
Mission Type:	**VLOS**
Flight Start:	**October 01, 2026 02:30 AM**
Flight End:	**October 01, 2026 03:30 AM**

LOCATION DETAILS

Flight Address:	**BRCF FALL FIELD**
Latitude:	**44° 8' 9.88" N (44.136)**
Longitude:	**79° 45' 49.23" W (-79.764)**
Field Elevation:	**689 ft MSL**
Altitude / Radius:	**400.0 ft / 926.0 m (0.5 nm)**
Classification:	**UNCONTROLLED**
FIR / Contact:	**CZYZ / 905-676-4509**

REPORT CONTENTS

Site Survey • Obstacles (if available) • Nearby Aerodromes • Canadian Aviation Regulations • GFA • Aerodrome Supplements • METAR & TAF • NOTAMs • CFS

Flight Map & MODEL Details

MISSION LOCATION SURVEY

FLIGHT AREA MAP

MISSION LOCATION DETAILS

ROLE	LATITUDE	LONGITUDE
MODEL	44° 8' 9.88" N 44.136	79° 45' 49.23" W -79.764
Pilot		
Payload Op.		
Observer		

Airspace Classification

MISSION LOCATION SURVEY

AIRSPACE MAP

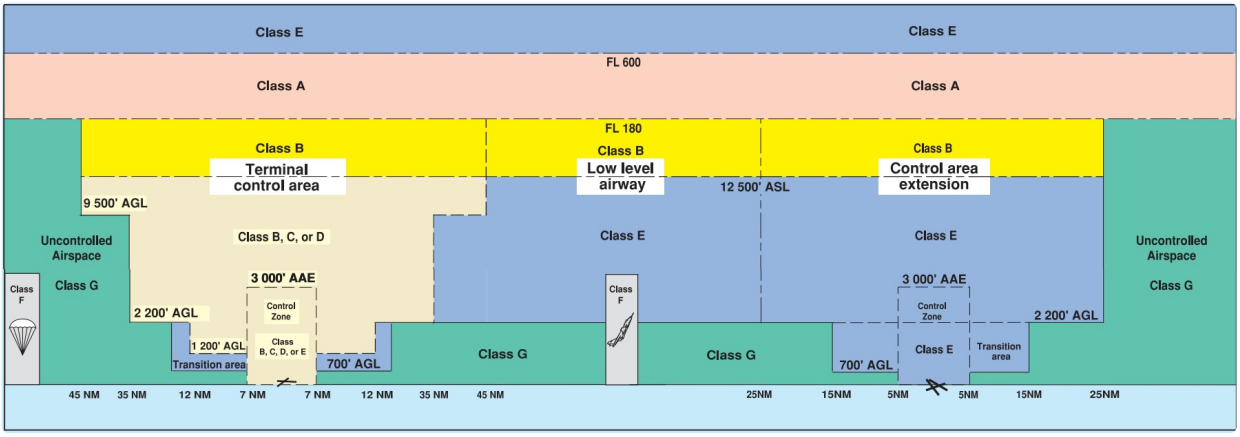

OVERLYING AIRSPACES

Class	Name	Floor	Ceiling
E	T614 Fixed RNAV Route	2200AGL	12500MSL
E	T723 Fixed RNAV Route	2200AGL	12500MSL
E	T616 Fixed RNAV Route	2200AGL	12500MSL
E	Southern Ontario Low Level Control Area a) [CAE]	2500MSL	6500MSL
E	Southern Ontario Low Level Control Area c) [CAE]	6500MSL	18000MSL
E	Toronto, ON [TSP RQ]	6500MSL	12500MSL

NEAREST AERODROMES & DISTANCE FROM OPERATION

KIRBY FIELD (CKF8 - AERODROME - Reg)	Lat: 44.133	Long: -79.725	2.182KM	1.178NM	E
Operator: G. KIRBY: PHONE: 905-729-0747, POST: UNKNOWN **FIR Contact:** 905-676-4509					
ALLISTON (CPJ2 - HELIPORT - Reg)	Lat: 44.148	Long: -79.801	2.337KM	1.262NM	NW
Operator: USCAN AVIATION SALES LTD.: PHONE: 705-305-9643, POST: UNKNOWN **FIR Contact:** 905-676-4509					
PLATINUM PARK (CRJ2 - AERODROME - Reg)	Lat: 44.196	Long: -79.763	5.781KM	3.121NM	N
Operator: ADAM WACHTEL: PHONE: 416-984-6510, POST: UNKNOWN **FIR Contact:** 905-676-4509					
BEETON FIELD (CBF3 - AERODROME - Reg)	Lat: 44.079	Long: -79.811	6.453KM	3.484NM	SW
Operator: TERRY CLELAND: PHONE: 416-999-4037, POST: UNKNOWN **FIR Contact:** 905-676-4509					
ALLISTON (CNY4 - AERODROME - Reg)	Lat: 44.183	Long: -79.833	6.722KM	3.63NM	NW
Operator: BOB MACKENZIE: PHONE: 705-434-8600, POST: UNKNOWN **FIR Contact:** 905-676-4509					

COOKSTOWN / KIRBY FIELD ON CKF8

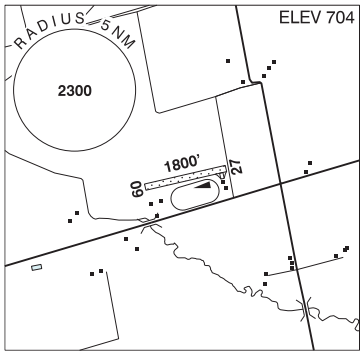

REF	N44 07 58 W79 43 30 3.2SSW 11ºW UTC-5(4) Elev 704' VTA A5000
OPR	G. Kirby 905-729-0747 Reg PPR
PF	C-1 D-3,5,6
FLT PLN **FIC**	London 866-WXBRIEF (Toll free within Canada) or 866-541-4104 (Toll free within Canada & USA)
RWY DATA	Rwy 09(088º)/27(268º) 1800x75 GRASS
RCR	Opr No win maint. Rwy may be soft when wet.
COMM **ATF**	tfc 123.2 5NM 3500 ASL
CAUTION	Unlgtd twr 900 ASL 1NM E

ALLISTON ON (Heli) CPJ2

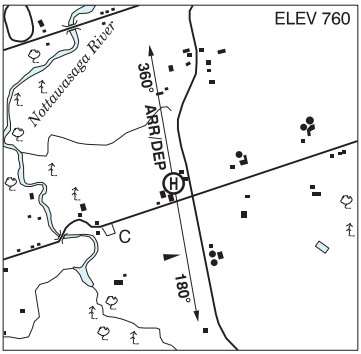

REF	N44 08 54 W79 48 03 2.3E 10°W UTC-5(4) Elev 760´ VTA A5000
OPR	USCAN Aviation Sales Ltd. 705-305-9643 Reg PPR
PF	B-1 C-2,3,4,5,6
FLT PLN **FIC**	London 866-WXBRIEF (Toll free within Canada) or 866-541-4104 (Toll free within Canada & USA)
HELI DATA	FATO 200´ x 200´ GRASS TLOF 33'X19 CONC Max heli overall length 100´
RCR	Opr
COMM **ATF**	tfc 123.2 5NM 3800 ASL excluding area within Borden 5NM MF area
PRO	Arr/dep 180° & 360° fr heli. Alliston A/D 2.6NM NW.
CAUTION	Hydro pole 30 AGL aprx 41' S of TLOF.

COOKSTOWN / PLATINUM PARK ON CRJ2

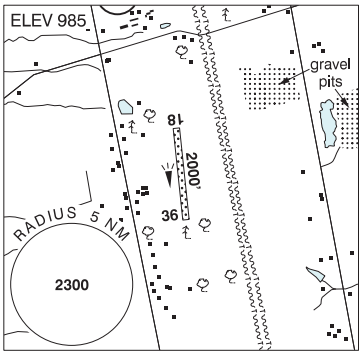

REF	N44 11 47 W79 45 47 2.7WNW 10ºW (2024) UTC-5(4) Elev 985' A1900 A5000
OPR	Adam Wachtel 416-984-6510 Reg PPR
PF	C-2,3,4,5,7 D-1,6,8
FLT PLN	
FIC	London 866-WXBRIEF (Toll free within Canada) or 866-541-4104 (Toll free within Canada & USA)
RWY DATA	Rwy 18(184º)/36(004º) 2000x75 GRASS
RCR	Opr
COMM	
ATF	tfc 123.2 5NM 4000 ASL exc area within Borden 5NM MF area
PRO	Rgt hand circuits Rwy 18 (CAR 602.96)
CAUTION	Unmarked P-lines 80 AGL running N-S E of rwy. Trees 50 AGL S Thld 36.

BEETON FIELD ON

CBF3

REF	N44 04 45 W79 48 38 1.1W 10°W (2020) UTC-5(4) Elev 787' VTA A5000
OPR	Terry Cleland 416-999-4037 Reg PPR
PF	C-1,2,3,4,5
FLT PLN FIC	London 866-WXBRIEF (Toll free within Canada) or 866-541-4104 (Toll free within Canada & USA)
RWY DATA RCR	Rwy 18/36 2100x100 GRASS Opr No win maint
COMM ATF	tfc 123.2 5NM 3800 ASL

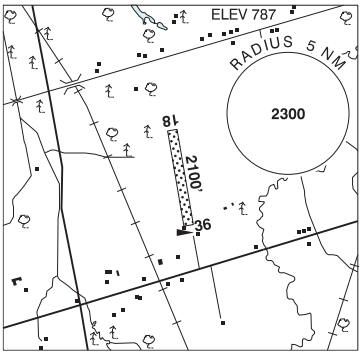

ALLISTON ON CNY4

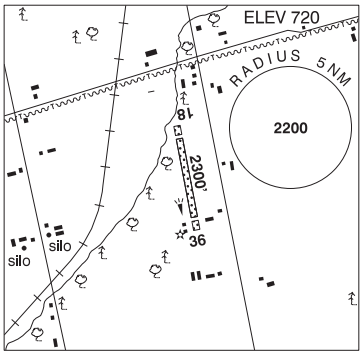

REF	N44 11 W79 50 1.3NE 10°W UTC-5(4) Elev 720´ VTA A5000
OPR	Bob Mackenzie 705-434-8600 Reg PN
PF	B-1 C-2,3,4,5,6
FLT PLN FIC	London 866-WXBRIEF (Toll free within Canada) or 866-541-4104 (Toll free within Canada & USA)
SERVICES S	4,5
RWY DATA RCR	Rwy 18/36 2300x50 GRASS/SNOW Thld 18 displ 200´ & Thld 36 displ 200´ Opr Rwy may be soft in spring.
LIGHTING	18-(LO), 36-(LO) O/R 1900´ only PPR Opr
COMM ATF	tfc 123.2 5NM 3700 ASL excluding area within Borden 5NM MF area
CAUTION	Marked P-lines 45 AGL aprx 1000´ fr Thld 18. Ditch aprx 6´ deep at thld Rwy 18. Trees 30 AGL either side Thld 18, 100´ fr rwy centreline. Bldg 40 AGL on apch Rwy 36 aprx 1400´ fr Thld 36.