FLIGHT PLAN & SITE SURVEY

RC400 CLUB

October 01, 2026

IMPORTANT NOTICE

Please ensure you have received all required authorizations prior to flight. This Site Survey was created using RPAS Wilco. The user accepts all responsibility for the accuracy of the information.

Terms & Conditions: rpaswilco.com/#tnc

Mission Information

RC400 CLUB

FLIGHT DETAILS

Reference No:	**MAAC-397-4364**
Project Name:	**RC 400 CLUB**
Pilot Name:	**MAAC**
Pilot Certificate:	
Mission Type:	**VLOS**
Flight Start:	**October 01, 2026 02:36 AM**
Flight End:	**October 01, 2026 03:36 AM**

LOCATION DETAILS

Flight Address:	**RC400 CLUB**
Latitude:	**44° 11' 35.20" N (44.193)**
Longitude:	**79° 39' 37.00" W (-79.66)**
Field Elevation:	**732 ft MSL**
Altitude / Radius:	**400.0 ft / 926.0 m (0.5 nm)**
Classification:	**UNCONTROLLED**
FIR / Contact:	**CZYZ / 905-676-4509**

REPORT CONTENTS

Site Survey • Obstacles (if available) • Nearby Aerodromes • Canadian Aviation Regulations • GFA • Aerodrome Supplements • METAR & TAF • NOTAMs • CFS

Flight Map & MODEL Details

MISSION LOCATION SURVEY

FLIGHT AREA MAP

MISSION LOCATION DETAILS

ROLE	LATITUDE	LONGITUDE
MODEL	44° 11' 35.20" N 44.193	79° 39' 37.00" W -79.66
Pilot		
Payload Op.		
Observer		

Airspace Classification

MISSION LOCATION SURVEY

AIRSPACE MAP

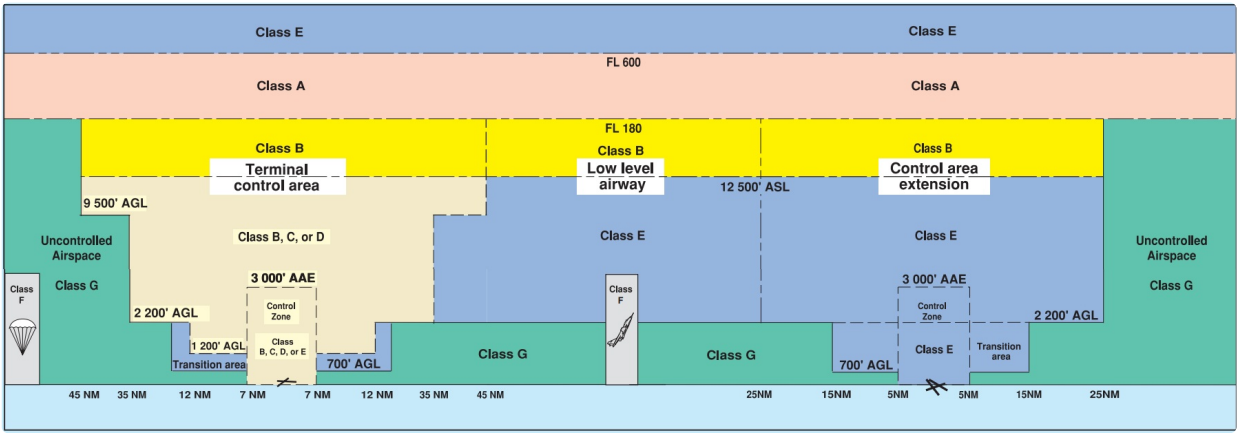

OVERLYING AIRSPACES

Class	Name	Floor	Ceiling
E	T614 Fixed RNAV Route	2200AGL	12500MSL
E	T723 Fixed RNAV Route	2200AGL	12500MSL
E	T616 Fixed RNAV Route	2200AGL	12500MSL
E	Southern Ontario Low Level Control Area a) [CAE]	2500MSL	6500MSL
E	Southern Ontario Low Level Control Area c) [CAE]	6500MSL	18000MSL
E	Toronto, ON [TSP RQ]	6500MSL	12500MSL

NEAREST AERODROMES & DISTANCE FROM OPERATION

COOKSTOWN (CCT2 - AERODROME - Reg)	Lat: 44.239	Long: -79.639	4.442KM	2.398NM	N
Operator: SKYDIVE TORONTO INCORPORATED: PHONE: 705-331-6509, PHONE: 705-458-9339, POST: UNKNOWN **FIR Contact:** 905-676-4509					
BRADFORD (CPM7 - AERODROME - Reg)	Lat: 44.136	Long: -79.629	5.889KM	3.18NM	S
Operator: E. MASLAK: PHONE: 905-775-2205, POST: UNKNOWN **FIR Contact:** 905-676-4509					
PLATINUM PARK (CRJ2 - AERODROME - Reg)	Lat: 44.196	Long: -79.763	7.276KM	3.929NM	W
Operator: ADAM WACHTEL: PHONE: 416-984-6510, POST: UNKNOWN **FIR Contact:** 905-676-4509					
TRUWAY FIELD (CKS3 - AERODROME - Reg)	Lat: 44.23	Long: -79.569	7.438KM	4.016NM	NE
Operator: KEN SIMPSON: PHONE: 905-836-3291, POST: UNKNOWN **FIR Contact:** 905-676-4509					
KIRBY FIELD (CKF8 - AERODROME - Reg)	Lat: 44.133	Long: -79.725	7.539KM	4.071NM	SW
Operator: G. KIRBY: PHONE: 905-729-0747, POST: UNKNOWN **FIR Contact:** 905-676-4509					

COOKSTOWN ON CCT2

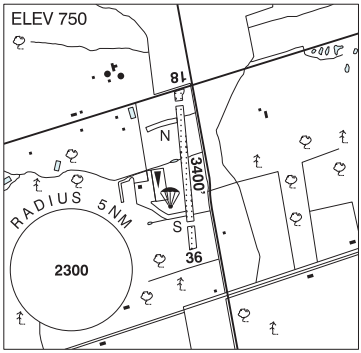

REF	N44 14 20 W79 38 20 4NE 11°W UTC-5(4) Elev 750´ VTA A5000
OPR	Skydive Toronto Inc 705-458-9339, 705-331-6509 Reg PN
PF	A-1 B-2 C-5 D-3, 4
FLT PLN **FIC**	London 866-WXBRIEF (Toll free within Canada) or 866-541-4104 (Toll free within Canada & USA)
SERVICES **FUEL** **OIL** **S**	 100LL, JA All 5
RWY DATA **RCR**	Rwy 18(184°)/36(004°) 3400x100 GRASS Thld 18 displ 200´ Thld 36 displ 500´. Opr No win maint. Rwy may be soft when wet & in Spring.
COMM **ATF**	 tfc 123.2 5NM 3800 ASL
PRO **NOISE**	Rgt hand circuits Rwy 18 (CAR 602.96). Downwind leg for all circuits over Hwy 400. Downwind Rwy 18 at 2250' ASL. Downwind Rwy 36 at 2500' ASL. Do not overfly A/D. Turn base leg Rwy 36 over Hwy 89. Rwy 36 dep: when safe turn rgt 30 degrees for climb-out. Rwy 18 dep: climb straight out to Hwy 89 before changing direction.
CAUTION	Paradrops up to 18,000 ASL daylight announced on ATF. Trees S of rwy.

BRADFORD ON

CPM7

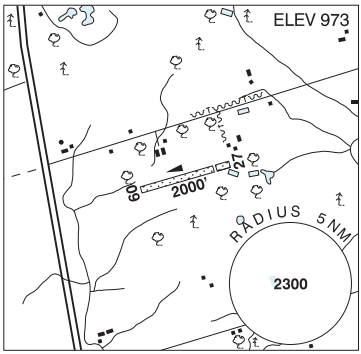

REF	N44 08 10 W79 37 44 11°W UTC-5(4) Elev 973´ VTA A5000
OPR	E. Maslak 905-775-2205 Reg
PF	C-1,2 D-3,4,5,6
FLT PLN FIC	London 866-WXBRIEF (Toll free within Canada) or 866-541-4104 (Toll free within Canada & USA)
SERVICES S	4,5
RWY DATA RCR	Rwy 09/27 2000x60 GRASS Thld 27 displ 300'. Opr No win maint. Rwys may be soft in spring.
COMM ATF	tfc 123.2 5NM 3500 ASL
PRO	No tng circuits.
CAUTION	Lgtd twr 1270 ASL (270 AGL) aprx 1NM NNW. Upslope fr Thlds 09, 27. Thlds not visible fr each other. Trees 40 AGL N side Thld 09. Bushes 10 AGL Thld 27. Trees to 50 AGL both sides Thld 27. Ultra-light ops. Rwy edge drops off up to 8". Unlgtd 100´ twr ½ mile SW. Sum crops occasionally can be up to 7´ tall on rwy edge.

COOKSTOWN / PLATINUM PARK ON CRJ2

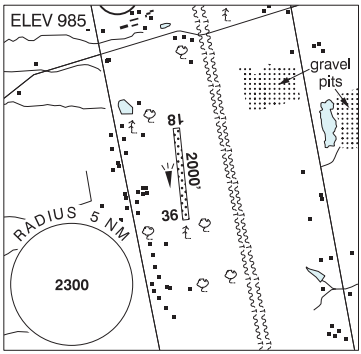

REF	N44 11 47 W79 45 47 2.7WNW 10ºW (2024) UTC-5(4) Elev 985' A1900 A5000
OPR	Adam Wachtel 416-984-6510 Reg PPR
PF	C-2,3,4,5,7 D-1,6,8
FLT PLN	
FIC	London 866-WXBRIEF (Toll free within Canada) or 866-541-4104 (Toll free within Canada & USA)
RWY DATA	Rwy 18(184º)/36(004º) 2000x75 GRASS
RCR	Opr
COMM	
ATF	tfc 123.2 5NM 4000 ASL exc area within Borden 5NM MF area
PRO	Rgt hand circuits Rwy 18 (CAR 602.96)
CAUTION	Unmarked P-lines 80 AGL running N-S E of rwy. Trees 50 AGL S Thld 36.

CHURCHILL / TRUWAY FIELD ON CKS3

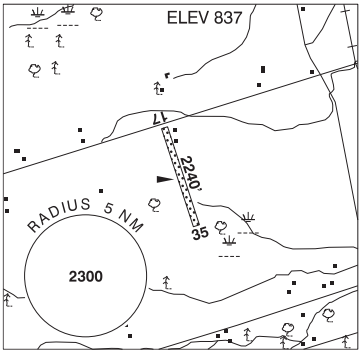

REF	N44 13 47 W79 34 07 2SE 10°W (2024) UTC-5(4) Elev 837' A1900 A5000
OPR	Ken Simpson 905-836-3291 Reg PPR
PF	C-2,3 D-4,5,6
FLT PLN **FIC**	London 866-WXBRIEF (Toll free within Canada) or 866-541-4104 (Toll free within Canada & USA
RWY DATA **RCR**	Rwy 17(172°)/35(352°) 2240x75 GRASS Rwy 17 down 1.6%. Opr No win maint. Rwy soft in spring and when wet.
COMM **ATF**	tfc 123.2 5NM 3900 ASL
CAUTION	Crossing road tfc on apch to Rwy 17. Road 20 AGL is an obst on apch to Rwy 17. Aerobatics may be in progress over A/D 6000 ASL & blw. Paradrops to 14,000 ASL 3NM NW A/D daylight hrs, announced on ATF.

COOKSTOWN / KIRBY FIELD ON CKF8

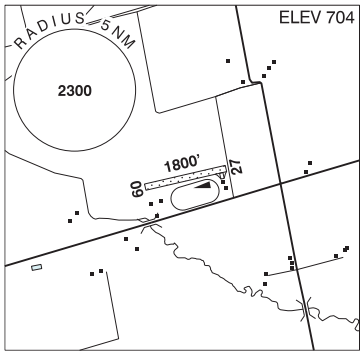

REF	N44 07 58 W79 43 30 3.2SSW 11ºW UTC-5(4) Elev 704' VTA A5000
OPR	G. Kirby 905-729-0747 Reg PPR
PF	C-1 D-3,5,6
FLT PLN **FIC**	London 866-WXBRIEF (Toll free within Canada) or 866-541-4104 (Toll free within Canada & USA)
RWY DATA	Rwy 09(088º)/27(268º) 1800x75 GRASS
RCR	Opr No win maint. Rwy may be soft when wet.
COMM **ATF**	tfc 123.2 5NM 3500 ASL
CAUTION	Unlgtd twr 900 ASL 1NM E