# FLIGHT PLAN & SITE SURVEY

BRAYFORD SOD FARMS INC. aka...Club NO MAX

October 01, 2026

**IMPORTANT NOTICE**

Please ensure you have received all required authorizations prior to flight. This Site Survey was created using RPAS Wilco. The user accepts all responsibility for the accuracy of the information.

Terms & Conditions: rpaswilco.com/#tnc

# Mission Information

BRAYFORD SOD FARMS INC. AKA...CLUB NO MAX

## FLIGHT DETAILS

| | |
|---|---|
| Reference No: | **MAAC-482-4464** |
| Project Name: | **SIMCOE MODEL AIRCRAFT CLUB** |
| Pilot Name: | **MAAC** |
| Pilot Certificate: | |
| Mission Type: | **VLOS** |
| Flight Start: | **October 01, 2026 02:37 AM** |
| Flight End: | **October 01, 2026 03:37 AM** |

## LOCATION DETAILS

| | |
|---|---|
| Flight Address: | **BRAYFORD SOD FARMS INC. aka...Club NO MAX** |
| Latitude: | **44° 6' 18.70" N ( 44.105 )** |
| Longitude: | **79° 49' 9.20" W ( -79.819 )** |
| Field Elevation: | **725 ft MSL** |
| Altitude / Radius: | **400.0 ft / 926.0 m ( 0.5 nm )** |
| Classification: | **UNCONTROLLED** |
| FIR / Contact: | **CZYZ / 905-676-4509** |

### REPORT CONTENTS

Site Survey • Obstacles (if available) • Nearby Aerodromes • Canadian Aviation Regulations • GFA • Aerodrome Supplements • METAR & TAF • NOTAMs • CFS

# Flight Map & MODEL Details

MISSION LOCATION SURVEY

## FLIGHT AREA MAP

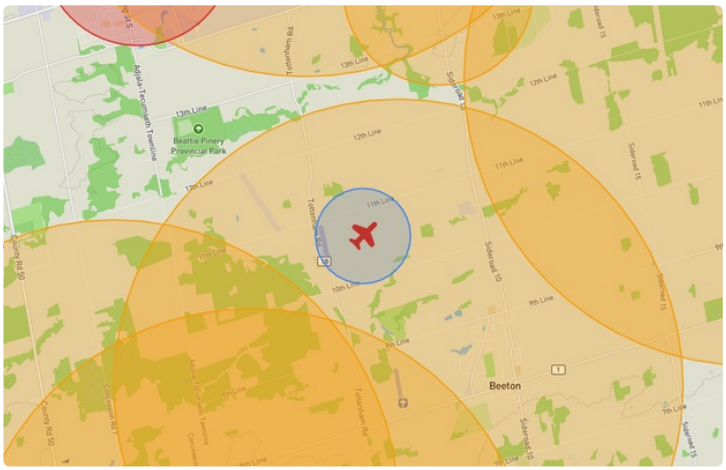


## MISSION LOCATION DETAILS

| ROLE | LATITUDE | LONGITUDE |
|---|---|---|
| MODEL | 44° 6' 18.70" N<br>44.105 | 79° 49' 9.20" W<br>-79.819 |
| Pilot | | |
| Payload Op. | | |
| Observer | | |

# Airspace Classification

MISSION LOCATION SURVEY

## AIRSPACE MAP

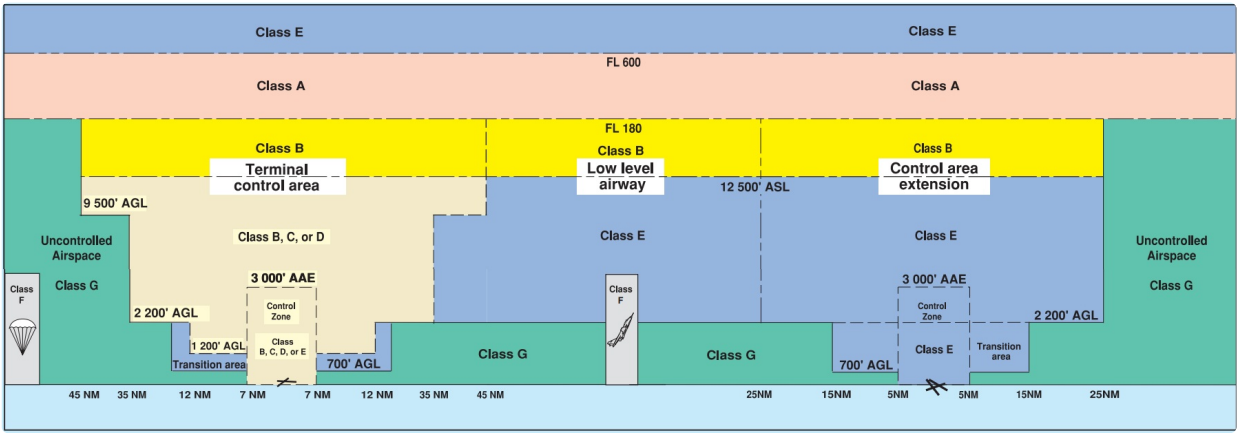


## OVERLYING AIRSPACES

| Class | Name | Floor | Ceiling |
|---|---|---|---|
| E | T614 Fixed RNAV Route | 2200AGL | 12500MSL |
| E | T616 Fixed RNAV Route | 2200AGL | 12500MSL |
| E | Southern Ontario Low Level Control Area a) [CAE] | 2500MSL | 6500MSL |
| E | Southern Ontario Low Level Control Area c) [CAE] | 6500MSL | 18000MSL |
| E | Toronto, ON [TSP RQ] | 6500MSL | 12500MSL |

## NEAREST AERODROMES & DISTANCE FROM OPERATION

| | | | | | |
|---|---|---|---|---|---|
| BEETON FIELD (CBF3 - AERODROME - Reg) | Lat: 44.079 | Long: -79.811 | 2.08KM | 1.123NM | S |
| **Operator:** TERRY CLELAND: PHONE: 416-999-4037, POST: UNKNOWN **FIR Contact:** 905-676-4509 | | | | | |
| ALLISTON (CPJ2 - HELIPORT - Reg) | Lat: 44.148 | Long: -79.801 | 4.09KM | 2.208NM | N |
| **Operator:** USCAN AVIATION SALES LTD.: PHONE: 705-305-9643, POST: UNKNOWN **FIR Contact:** 905-676-4509 | | | | | |
| ALLISTON (STEVENSON MEMORIAL HOSPITAL) (CPZ2 - HELIPORT - Cert) | Lat: 44.155 | Long: -79.874 | 6.162KM | 3.327NM | NW |
| **Operator:** STEVENSON MEMORIAL HOSPITAL: PHONE: 705-435-6281, POST: UNKNOWN **FIR Contact:** 905-676-4509 | | | | | |
| MARDON (CMA6 - AERODROME - Reg) | Lat: 44.058 | Long: -79.88 | 6.241KM | 3.37NM | SW |
| **Operator:** MARVIN CHANTLER: PHONE: 416-557-0655, POST: UNKNOWN **FIR Contact:** 905-676-4509 | | | | | |
| RONAN (CTR3 - AERODROME - Reg) | Lat: 44.042 | Long: -79.846 | 6.405KM | 3.458NM | S |
| **Operator:** MIKE & CHERYL RONAN: PHONE: 647-542-7700, POST: UNKNOWN **FIR Contact:** 905-676-4509 | | | | | |

## BEETON FIELD ON

CBF3

| | |
|---|---|
| REF | N44 04 45 W79 48 38 1.1W<br>10°W (2020) UTC-5(4) Elev 787'<br>VTA A5000 |
| OPR | Terry Cleland 416-999-4037 Reg<br>PPR |
| PF | C-1,2,3,4,5 |
| FLT PLN<br>FIC | London 866-WXBRIEF (Toll free within Canada) or 866-541-4104 (Toll free within Canada & USA) |
| RWY DATA<br>RCR | Rwy 18/36 2100x100 GRASS<br>Opr No win maint |
| COMM<br>ATF | tfc 123.2 5NM 3800 ASL |

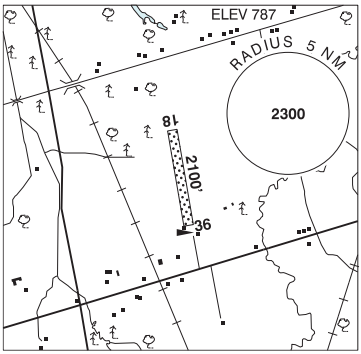

## ALLISTON ON (Heli) CPJ2

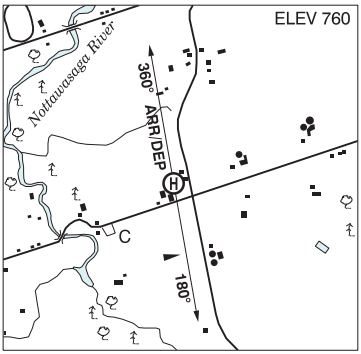


| | |
|---|---|
| **REF** | N44 08 54 W79 48 03 2.3E 10°W<br>UTC-5(4) Elev 760´ VTA A5000 |
| **OPR** | USCAN Aviation Sales Ltd.<br>705-305-9643 Reg PPR |
| **PF** | B-1 C-2,3,4,5,6 |
| **FLT PLN**<br>**FIC** | London 866-WXBRIEF (Toll free within Canada) or 866-541-4104 (Toll free within Canada & USA) |
| **HELI DATA** | FATO 200´ x 200´ GRASS<br>TLOF 33'X19 CONC<br>Max heli overall length 100´ |
| **RCR** | Opr |
| **COMM**<br>**ATF** | tfc 123.2 5NM 3800 ASL excluding area within Borden 5NM MF area |
| **PRO** | Arr/dep 180° & 360° fr heli. Alliston A/D 2.6NM NW. |
| **CAUTION** | Hydro pole 30 AGL aprx 41' S of TLOF. |

## ALLISTON (STEVENSON MEM HOSP) ON (Heli) CPZ2

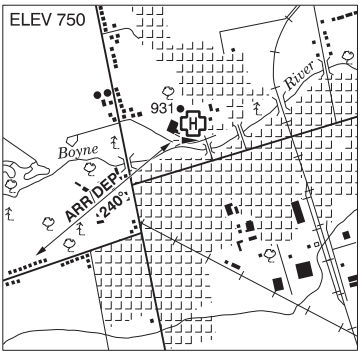


| | |
|---|---|
| **REF** | N44 09 19 W79 52 27 Adj NW 10°W<br>UTC-5(4) Elev 750´ VTA A5000 |
| **OPR** | Stevenson Mem Hosp<br>705-435-6281 Cert PPR |
| **FLT PLN**<br>**FIC** | London 866-WXBRIEF (Toll free within Canada) or 866-541-4104 (Toll free within Canada & USA) |
| **HELI DATA**<br>**RCR** | 86´ dia asphalt 114´ dia<br>Max heli overall length 57.5'<br>Opr |
| **LIGHTING** | RF(FL) RW(LO) ARCAL-123.2<br>type J |
| **COMM**<br>**A/G** | ambulance dispatch 129.275 |
| **PRO** | Arr/dep 240° fr heli, slope 8% (H3), day/night use. |

## TOTTENHAM / MARDON ON CMA6

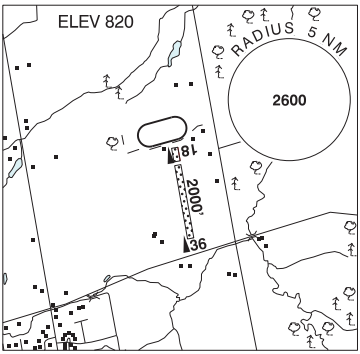


| | |
|---|---|
| **REF** | N44 03 28 W79 52 48 3.7NW<br>10°W (2022) UTC-5(4) Elev 820'<br>A1900 A5000 |
| **OPR** | Marvin Chantler 416-557-0655 Reg PPR |
| **PF** | C-2 D-1,3,4,5,7 |
| **FLT PLN**<br>**FIC** | London 866-WXBRIEF (Toll free within Canada) or 866-541-4104 (Toll free within Canada & USA) |
| **RWY DATA**<br>**RCR** | Rwy 18(180°)/36(360°) 2000x85 GRASS Thld 18 displ 300'.<br>Opr No win maint. Soft when wet. |
| **COMM**<br>**ATF** | tfc 123.2 5NM 3900 ASL |
| **PRO** | P-lines, trees and windsock S of Rwy 36. |

## TOTTENHAM / RONAN ON

CTR3

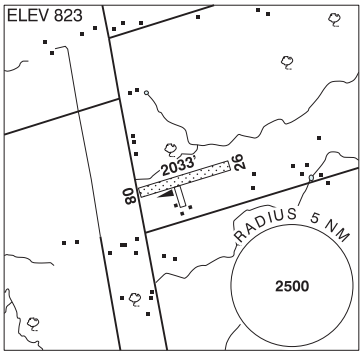


| | |
|---|---|
| REF | N44 02 32 W79 50 47 2.1NW 10°W<br>UTC-5(4) Elev 823' VTA A5000 |
| OPR | Mike & Cheryl Ronan 647-542-7700<br>Reg |
| PF | C-1,2,3,4,5 |
| FLT PLN<br>FIC | London 866-WXBRIEF (Toll free within Canada) or 866-541-4104 (Toll free within Canada & USA) |
| SERVICES<br>S | Ltd hrs<br>1,4,5 |
| RWY DATA<br>RCR | Rwy 08(083°)/26(263°) 2033x150<br>GRASS<br>Opr Ltd win maint |
| COMM<br>ATF | tfc 123.2 5NM 3500 ASL |
| PRO | Rgt and left hand circuits Rwy 08/26 Apr-Dec (CAR 602.96). Powered acft use opposite circuit pattern to gliders. |
| CAUTION | Extv glider activity. Ditch at west end of Rwy 26 btwn thld & road. |