FLIGHT PLAN & SITE SURVEY

GRABBER GREEN

October 01, 2026

IMPORTANT NOTICE

Please ensure you have received all required authorizations prior to flight. This Site Survey was created using RPAS Wilco. The user accepts all responsibility for the accuracy of the information.

Terms & Conditions: rpaswilco.com/#tnc

Mission Information

GRABBER GREEN

FLIGHT DETAILS

Reference No:	**MAAC-486-4467**
Project Name:	**PORTAGE PLANES RADIO CONTROL CLUB**
Pilot Name:	**MAAC**
Pilot Certificate:	
Mission Type:	**VLOS**
Flight Start:	**October 01, 2026 01:37 AM**
Flight End:	**October 01, 2026 02:37 AM**

LOCATION DETAILS

Flight Address:	**GRABBER GREEN**
Latitude:	**49° 54' 52.90" N (49.915)**
Longitude:	**98° 9' 39.40" W (-98.161)**
Field Elevation:	**830 ft MSL**
Altitude / Radius:	**400.0 ft / 926.0 m (0.5 nm)**
Classification:	**CONTROLLED**
FIR / Contact:	**CZWG / 204-983-8338**

NOTES

Your flight is in controlled airspace.
If your RPAS is > 250g, please obtain RPAS Flight Authorization using the NavDrone app or by contacting NavCanada. (CARs 901.71)

REPORT CONTENTS

Site Survey • Obstacles (if available) • Nearby Aerodromes • Canadian Aviation Regulations • GFA • Aerodrome Supplements • METAR & TAF • NOTAMs • CFS

Flight Map & MODEL Details

MISSION LOCATION SURVEY

FLIGHT AREA MAP

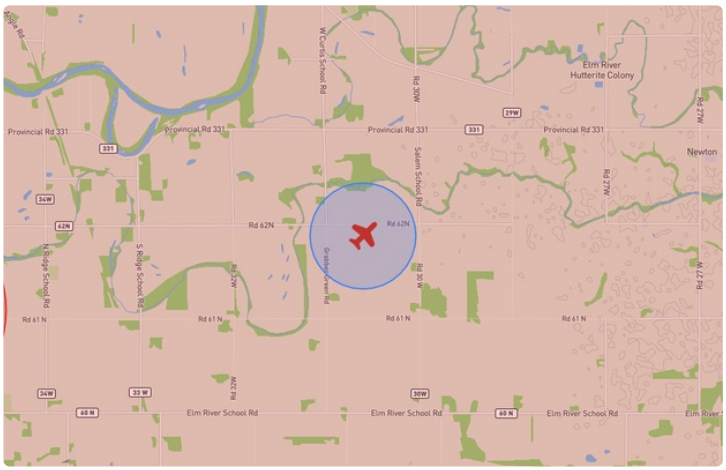

MISSION LOCATION DETAILS

ROLE	LATITUDE	LONGITUDE
MODEL	49° 54' 52.90" N 49.915	98° 9' 39.40" W -98.161
Pilot		
Payload Op.		
Observer		

Airspace Classification

MISSION LOCATION SURVEY

AIRSPACE MAP

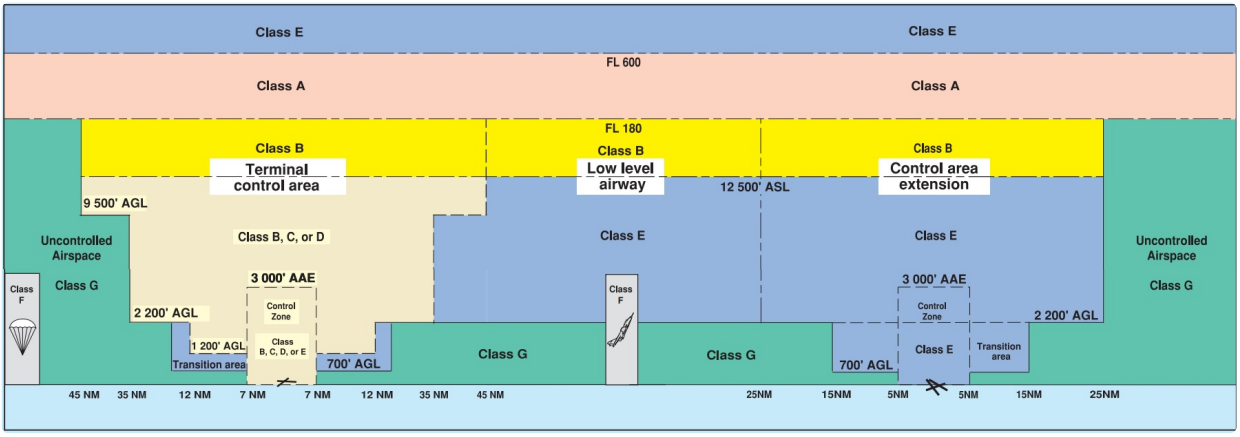

OVERLYING AIRSPACES

Class	Name	Floor	Ceiling
D	Southport, MB [CZ]	SFC	4000MSL
E	Southport, MB [TA]	700AGL	18000MSL
C	Winnipeg, MB c) [TCA]	3000AGL	18000MSL
C	Winnipeg, MB d) [TCA]	4000MSL	12500MSL
E	Winnipeg, MB a) [CAE]	6500AGL	18000MSL
E	Winnipeg, MB b) [CAE]	7000AGL	18000MSL

NEAREST AERODROMES & DISTANCE FROM OPERATION

SOUTHPORT (CYPG - AERODROME/HELIPORT - Cert)	Lat: 49.903	Long: -98.274	7.265KM	3.923NM	W
Operator: SOUTHPORT AEROSPACE CENTRE INC: PHONE: 204-428-4139, PHONE: 204-428-6030, PHONE: 866-315-2069, POST: UNKNOWN **FIR Contact:** 204-983-8338					
PORTAGE AIRCRAFT (CAP4 - AERODROME - Reg)	Lat: 49.989	Long: -98.12	7.865KM	4.247NM	N
Operator: JONAIR (1988) LTD: PHONE: 204-857-4151, POST: UNKNOWN **FIR Contact:** 204-983-8338					
PORTAGE (DISTRICT GENERAL HOSP) (CPO2 - HELIPORT - Cert)	Lat: 49.966	Long: -98.282	9.45KM	5.103NM	NW
Operator: SOUTHERN HEALTH PORTAGE DISTRICT GENERAL HOSP: PHONE: 204-239-2245, POST: UNKNOWN **FIR Contact:** 204-983-8338					
PORTAGE LA PRAIRIE (NORTH) (CJZ2 - AERODROME - Reg)	Lat: 49.993	Long: -98.303	12.464KM	6.73NM	NW
Operator: PORTAGE FLYING CLUB: PHONE: 204-857-4212, POST: UNKNOWN **FIR Contact:** 204-983-8338					

PORTAGE LA PRAIRIE / SOUTHPORT MB CYPG

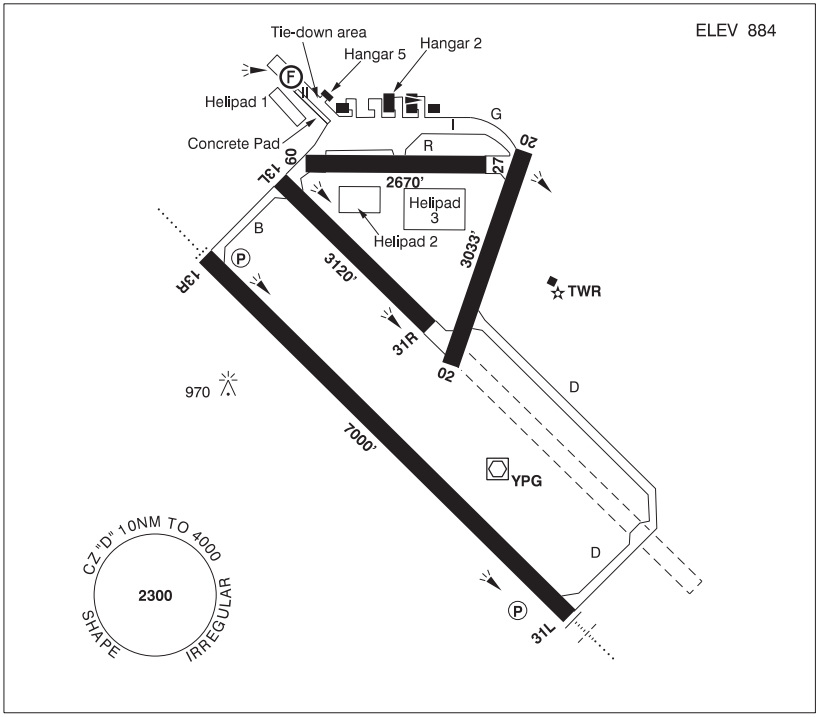

REF	N49 54 11 W98 16 26 4S 4°E (2016) UTC-6(5) Elev 884´ VTA A5007 LO4 HI4 CAP
OPR	Southport Aerospace Centre Inc 204-428-6030 14-24Z‡ exc hols, O/T by NOTAM. Mil flt ops 866-315-2069 Cert
PF	B-1,2 (ltd hrs), 5,7 C-2,3,4,6
FLT PLN	Pilots to open/close VFR flt plan with Edmonton rdo, FISE or by phone.
FIC	Edmonton 866-WXBRIEF (Toll free within Canada) or 866-541-4102 (Toll free within Canada & USA)
WX	204-428-2444 ltd hrs (see opr). O/T for mil only JMC 1-800-WXMETEO (996-3836). METAR dur flt ops. TAF dur flt ops, issue times depending on mil requirements. AUTO (see COMM).
SERVICES	Call out chg may be levied for one or more svcs
FUEL	100LL, JA-1 (FSII avbl), SP 14-04Z‡ Mon-Fri exc hols. Ctc Tran Svcg 204-428-2435 O/T PN 204-872-0570
OIL	80, 100, Turbo Oil 2380
ARFF	PARTICIPATING CAT 2 14-24Z‡ Mon-Fri exc hols
S	1,4,5,6
PVT ADV	Tran Svcg 123.0

PORTAGE LA PRAIRIE / SOUTHPORT MB (Cont'd) CYPG

RWY DATA	Rwy 13R(130°)/31L(310°) 7000x148 ASPH Rwy 13L(130°)/31R(310°) 3120x98 ASPH Rwy 09(085°)/27(265°) 2670x98 ASPH Rwy 02(015°)/20(195°) 3033x150 ASPH Rwy 20 up 0.3% RESA: 13R/31L 984'
RWY CERT	Rwy 13R/31L AGN IIIA Rwy 13L/31R AGN II Rwy 09/27 AGN II Rwy 02/20 AGN IIIA
TWY CERT	Twy R AGN II
APRON	No itinerant acft on Apron I. Itinerant acft prkg S of hg 5 on Apron II. Jet and large acft prkg on concrete pad on S side of Apron II. Heli FATO on S side of Apron II. Light acft use tie-downs on N side of Apron II. Parking Fees.
RCR	Opr CRFI, Mil Flt Ops 204-428-2444, 14-24Z‡ exc hols O/T by NOTAM. PCN ctc Opr. Rwy 09/27 wt rstd to 15,500 lbs. Call out chgs.
HELI DATA	FATO 87' x 87' CONC Helipad 1: 607' x 148' GRASS/SNOW Helipad 2: 492' x 197' GRASS/SNOW Helipad 3: 656' x 328' GRASS/SNOW
LIGHTING	02-(TE ME), 20-(TE ME), 13R-AO(TE HI) P2, 31L-AN(TE HI) P2 ARCAL-126.2 type K
COMM	
ATIS	120.85 14-24Z‡ Mon-Fri exc hols
GND	121.7 14-24Z‡ Mon-Fri exc hols
TWR	126.2 (V) 14-24Z‡ Mon-Fri exc hols
ATF	tfc 126.2 00-14Z‡ Mon-Fri, H24 Sat, Sun & hols 10NM 4000 ASL
ARR	Winnipeg Tml 121.0
DEP	Winnipeg Tml 121.0
VFR ADV	Winnipeg Tml 121.0
MIL	3 CFFTS Ops 204-428-4139
AUTO	123.175
NAV	All Navaids Unmonitored when Twr clsd.
NDB	PORTAGE PG 353 (L) N49 50 30 W98 10 47 Pvt
VOR/DME	PORTAGE YPG 114.6 Ch 93 N49 53 59 W98 16 02 (902') Pvt
ILS	IPG 109.7 (Rwy 31L) Pvt
PRO	Rgt hand circuits Rwys 13R, 20, 27 & 31R (CAR 602.96). Circuit alt 02/20, 09/27 & 13L/31R 1900 ASL, 13R/31L 2500 ASL. Arr ctc twr 126.2 prior to "D" CZ. VFR circuits & multiple IFR apch for tng by itinerant acft may be rstd due lcl tfc. Extv heli tng NE quad CZ within 5NM. Avoid satellite fld (Grabber Green) N49 54 52 W98 09 38, 4NM NE (see VTPC) or cross at 2500 ASL or above.
HELI	Dep & arr FATO 1 on Apron II as directed by twr depicted rtes (see VTPC). Not above 1400 ASL til clear of circuits.
CAUTION	Extv flt tng in the lcl area. Hrs of ops may be extended by NOTAM. Ocsl extv ngt flt tng activity. Attempt ctc with Southport twr 126.2 prior to entering CZ. Lgtd twr 1010 ASL (150 AGL) aprx 0.9NM N of A/D.

PORTAGE LA PRAIRIE / PORTAGE AIRCRAFT MB

CAP4

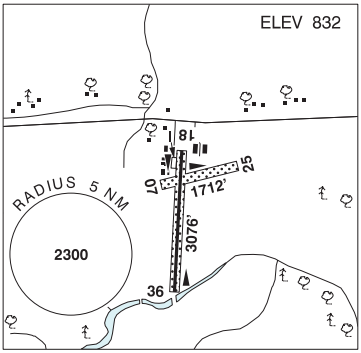

REF	N49 59 21 W98 07 11 6.7ENE 4°E (2026) UTC-6(5) Elev 832´ A1902 A5007 LO4
OPR	Jonair (1988) Ltd 204-857-4151 Reg PPR
FLT PLN	Pilots to open/close VFR flt plan with Edmonton rdo, FISE or by phone.
FIC	Edmonton 866-WXBRIEF (Toll free within Canada) or 866-541-4102 (Toll free within Canada & USA)
RWY DATA	Rwy 18(179°)/36(359°) 3076x150 GRASS/ASPH 30' center paved, remainder grass Rwy 07(072°)/25(252°) 1712x120 GRASS/GRVL First 523' fr thld Rwy 07 gravel, remainder grass
RCR	Opr Rwy 18/36 ltd win maint. Rwy 07/25 clsd Nov-May.
LIGHTING	18-(TE LO), 36-(TE LO)
COMM	
ATF	tfc 122.8 5NM 3000 ASL excluding the Portage La Prairie/Southport Class "D" CZ
PRO	AD in close proximity to Southport class "D" CZ, for flt info ctc Southport TWR. See PORTAGE VTPC. Acft movements under power PPR other than rwys and Apron 1.
CAUTION	Unlgtd twr aprx 148 AGL aprx 3.7 NM WSW. Lgtd twr 1225 ASL (400 AGL) 2.7 NM NNW. Lgtd twr 1084 ASL (250 AGL) 2.2 NM SW. Lgtd twr 1235 ASL (415 AGL) 1.0 NM NNE. Migratory birds in vic.

PORTAGE VFR TERMINAL PROCEDURES CHART

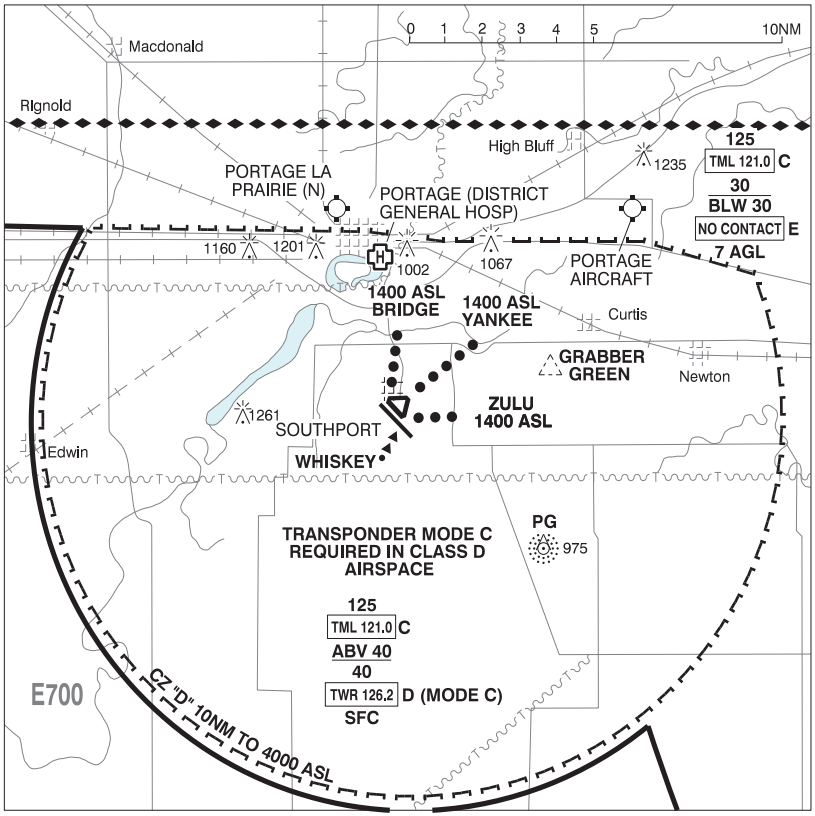

PORTAGE (DISTRICT GENERAL HOSP) MB (HELI) CPO2

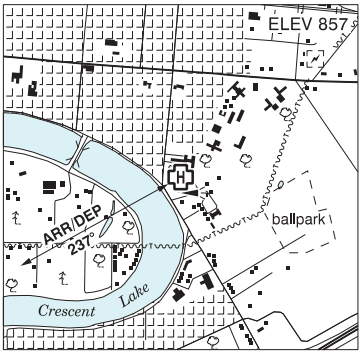

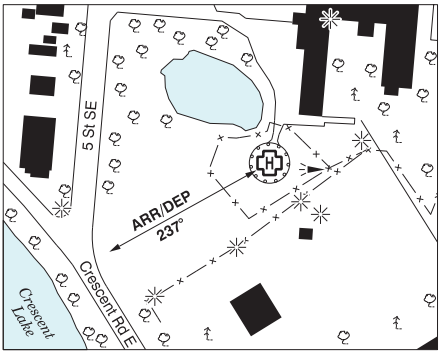

REF	N49 57 59 W98 16 56 Adj 4°E (2024) UTC-6(5) Elev 857' A1902 A5007
OPR	Southern Health Portage District General Hosp 204-239-2245 Cert NVIS OPS AUTH PPR
FLT PLN **FIC**	 Edmonton 866-WXBRIEF (Toll free within Canada) or 866-541-4102 (Toll free within Canada & USA)
HELI DATA **RCR**	FATO 82' dia CONC/ASPH TLOF 33' dia CONC Safety Area 110 dia' Max heli overall length 54.7' (CAR 602.96) Opr
LIGHTING	RF(FL)
COMM **TWR** **ATF**	 Southport twr 126.2 (V) 14-24Z‡ Mon-Fri exc hols tfc 126.2 00-14Z‡ Mon-Fri, H24 Sat, Sun and hols 10NM irregular shape centred on Southport A/D 3.8NM S 4000 ASL see PORTAGE VTPC.
PRO	Arr/dep 237° fr heli (H1), NVIS rqrd for ngt use (CAR 602.96).
CAUTION	P-lines E of heli. 4' fence parallel to flt path.

PORTAGE VFR TERMINAL PROCEDURES CHART

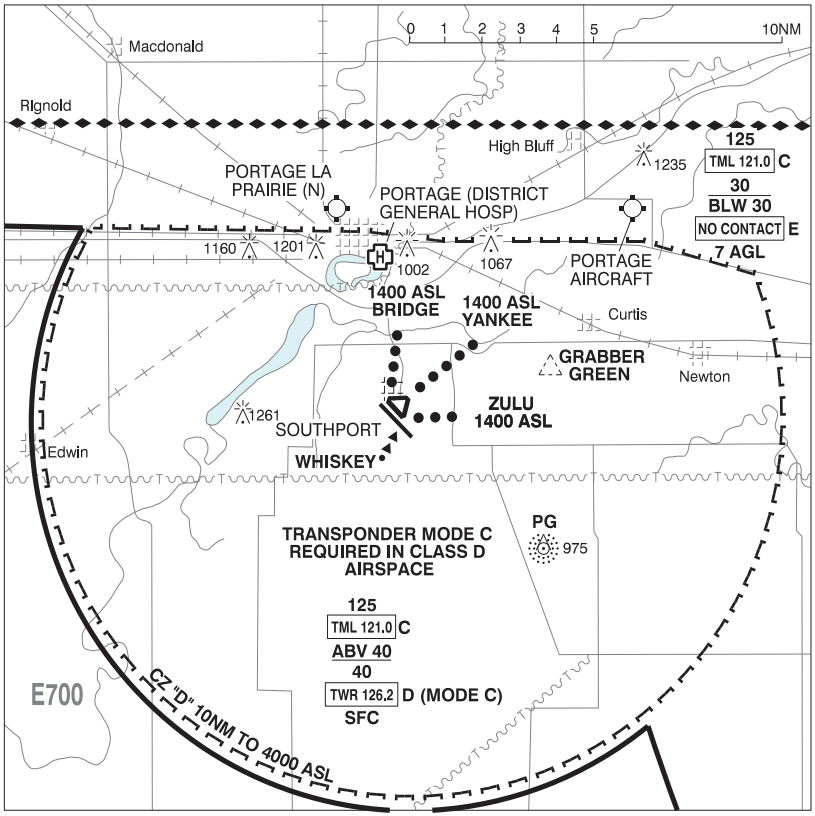

PORTAGE LA PRAIRIE (NORTH) MB CJZ2

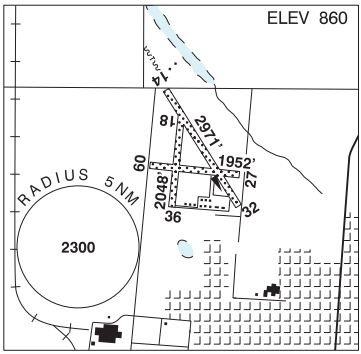

REF	N49 59 36 W98 18 12 Adj NW 4°E (2017) UTC-6(5) Elev 860´ VTA A5007
OPR	Portage Flying Club Rick Yaskiw 204-857-4212 Reg
PF	C-1,2,3,4,5,6 A/D clsd in win
FLT PLN **FIC**	Pilots to open/close VFR flt plan with Edmonton rdo, FISE or by phone. Edmonton 866-WXBRIEF (Toll free within Canada) or 866-541-4102 (Toll free within Canada & USA)
SERVICES **FUEL** **S**	 100LL PN 4,5,6
RWY DATA **RCR**	Rwy 18(182°)/36(002°) 2048x75 GRASS Rwy 14(144°)/32(324°) 2971x90 GRASS Rwy 09(093°)/27(273°) 1952x75 GRASS Opr ltd win maint
COMM **ATF**	 tfc 122.8 5NM 3000 ASL excluding the YPG Class "D" CZ.
PRO	Rgt hand circuits Rwy 18, 27 & 32 (CAR 602.96), circuit hgt 1600 ASL. Aprt in close proximity to Southport class "D" CZ, for flt info ctc Southport TWR.
CAUTION	Bldgs and P-lines 1000' N thld Rwy 14 and parallel to E side Rwy 14.
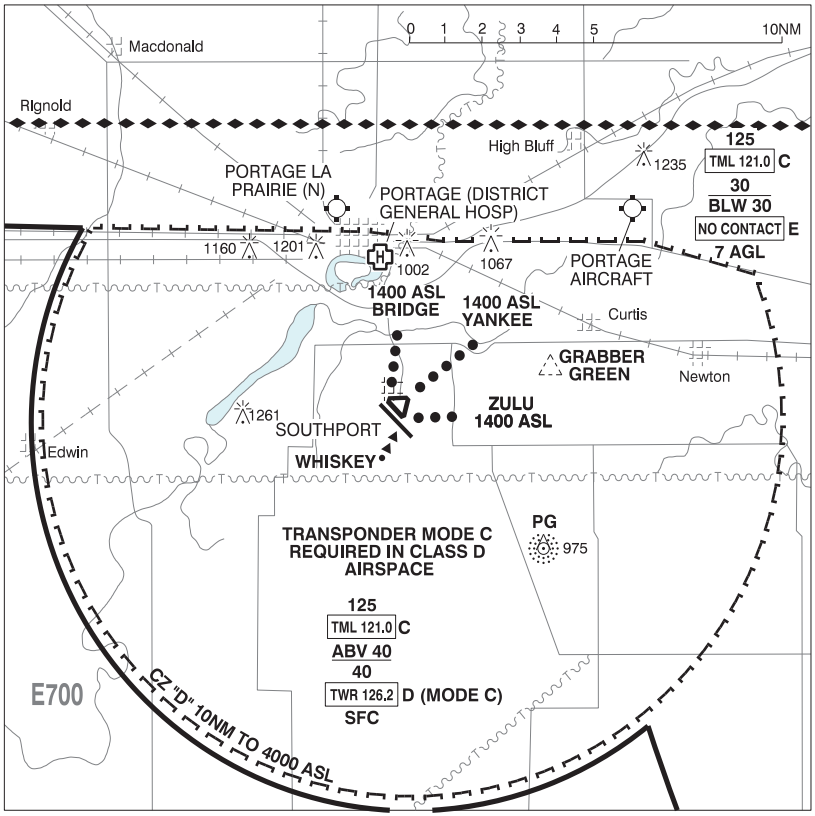
PORTAGE VFR TERMINAL PROCEDURES CHART